Milepost
Proposed Centerline
Workspace
SSURGO Map Unit
Wisconsin DNR 24K Hydro
Perennial Stream/River
Intermittent Stream

0 500 1,000
Feet
1:12,000

ENBRIDGE

Attachment G
Soil Map Units Crossed by the Proposed Project
Line 5 Wisconsin Segment Relocation Project
Enbridge Energy, L.P.

ERM

MPLS M:\Clients\D-F\EEL\BadRiver_ArcGIS\2020\01\Soils_SSURGO_Maps.mxd | REVISED: 01/30/2020 | SCALE: 1:12,000 when printed at 11x17

DRAWN BY: MPLS GIS

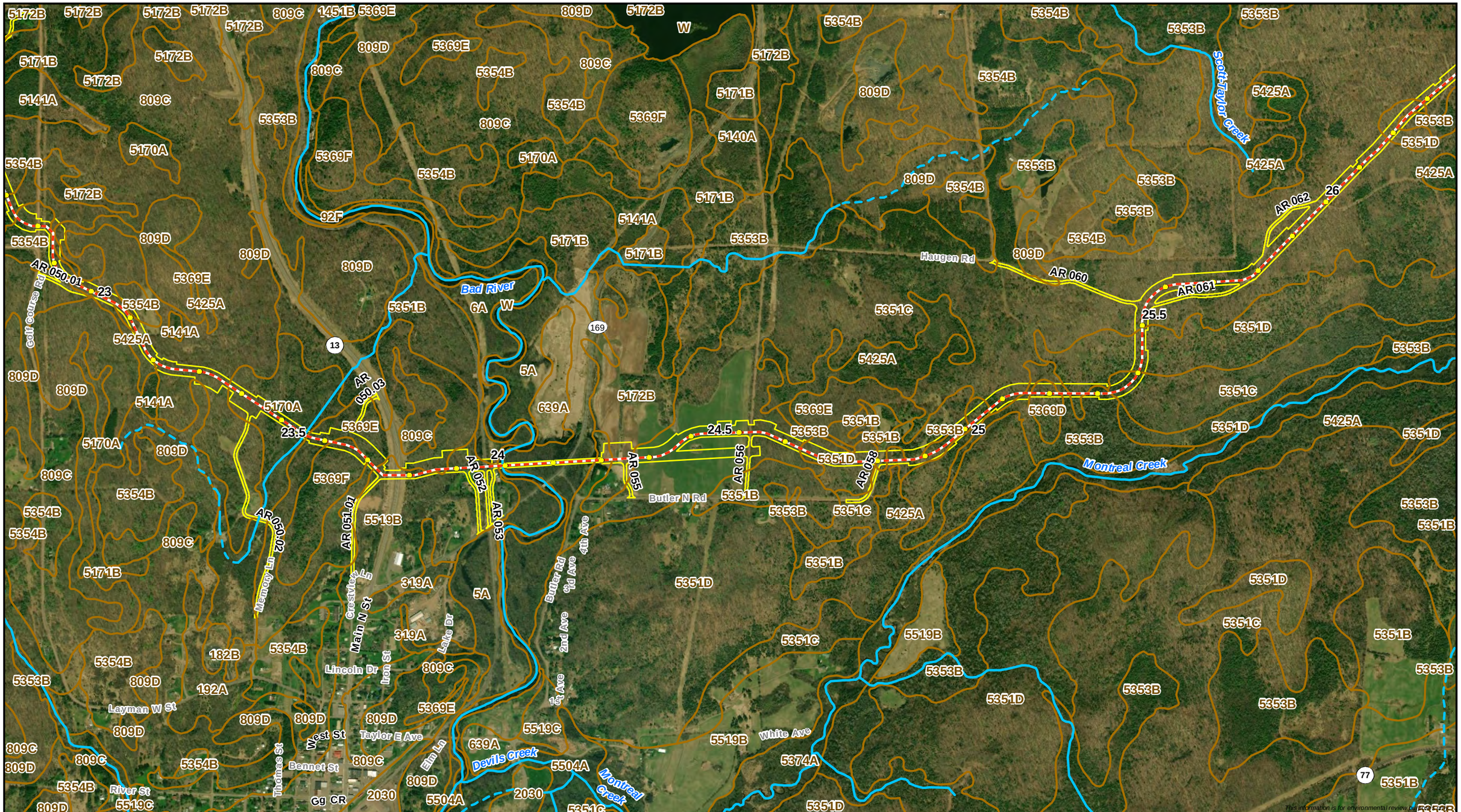

0 500 1,000
Feet
1:12,000

Milepost
Proposed Centerline
Workspace
SSURGO Map Unit
Wisconsin DNR 24K Hydro
Perennial Stream/River
Intermittent Stream

ENBRIDGE

Attachment G
Soil Map Units Crossed by the Proposed Project
Line 5 Wisconsin Segment Relocation Project
Enbridge Energy, L.P.

ERM

0 500 1,000
Feet
1:12,000

- Milepost
- Proposed Centerline
- Workspace
- SSURGO Map Unit
- Wisconsin DNR 24K Hydro
- Perennial Stream/River
- Intermittent Stream

ENBRIDGE

Attachment G
Soil Map Units Crossed by the Proposed Project
Line 5 Wisconsin Segment Relocation Project
Enbridge Energy, L.P.

ERM

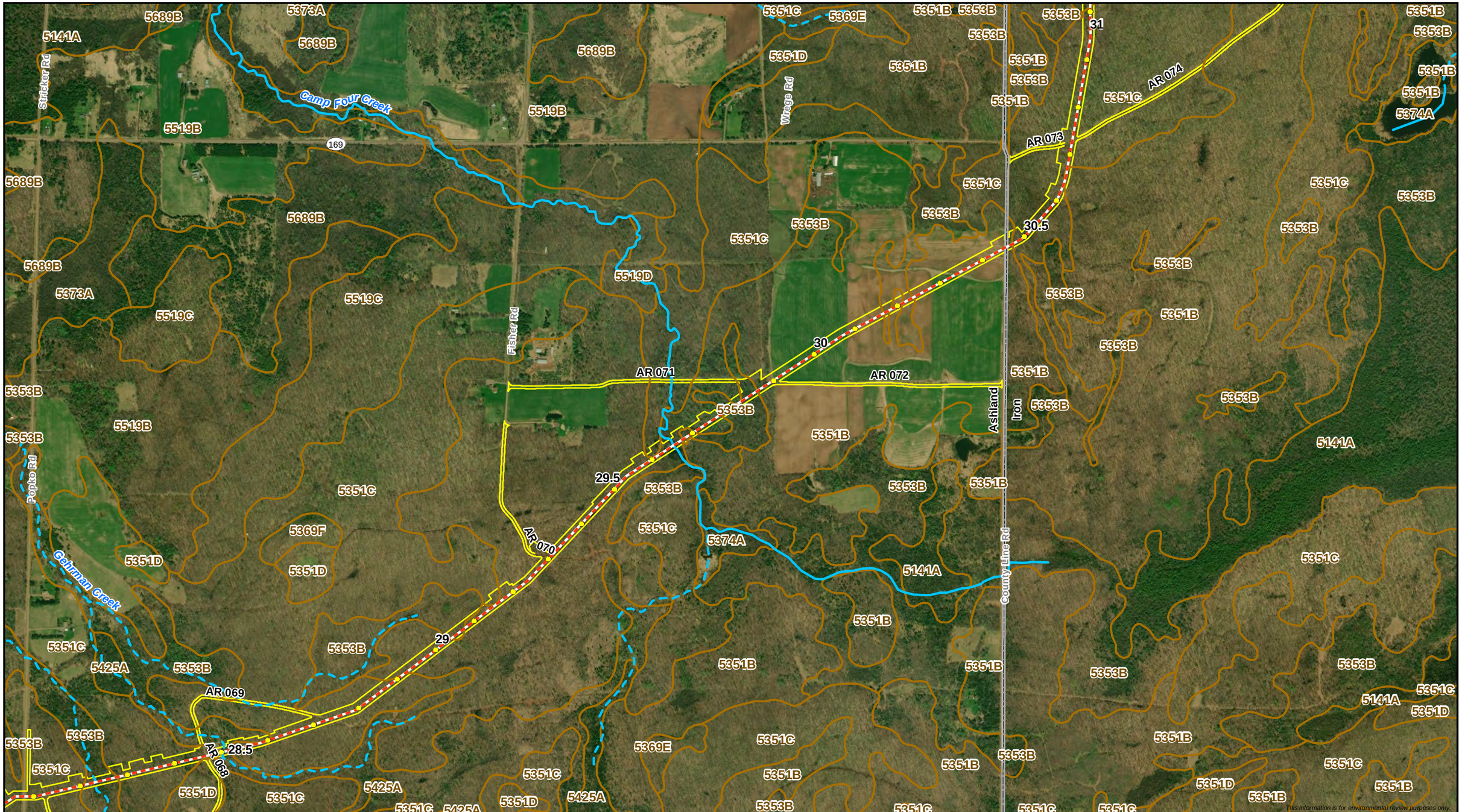

0 500 1,000
Feet
1:12,000

Milepost
Proposed Centerline
Workspace
SSURGO Map Unit
Wisconsin DNR 24K Hydro
Perennial Stream/River
Intermittent Stream

Attachment G
Soil Map Units Crossed by the Proposed Project
Line 5 Wisconsin Segment Relocation Project
Enbridge Energy, L.P.

ENBRIDGE
ERM

MPLS M:\Clients\D-F\EEL\BadRiver_ArcGIS\2020\01\Soils_SSURGO_Maps.mxd | REVISED: 01/30/2020 | SCALE: 1:12,000 when printed at 11x17

DRAWN BY: MPLS GIS

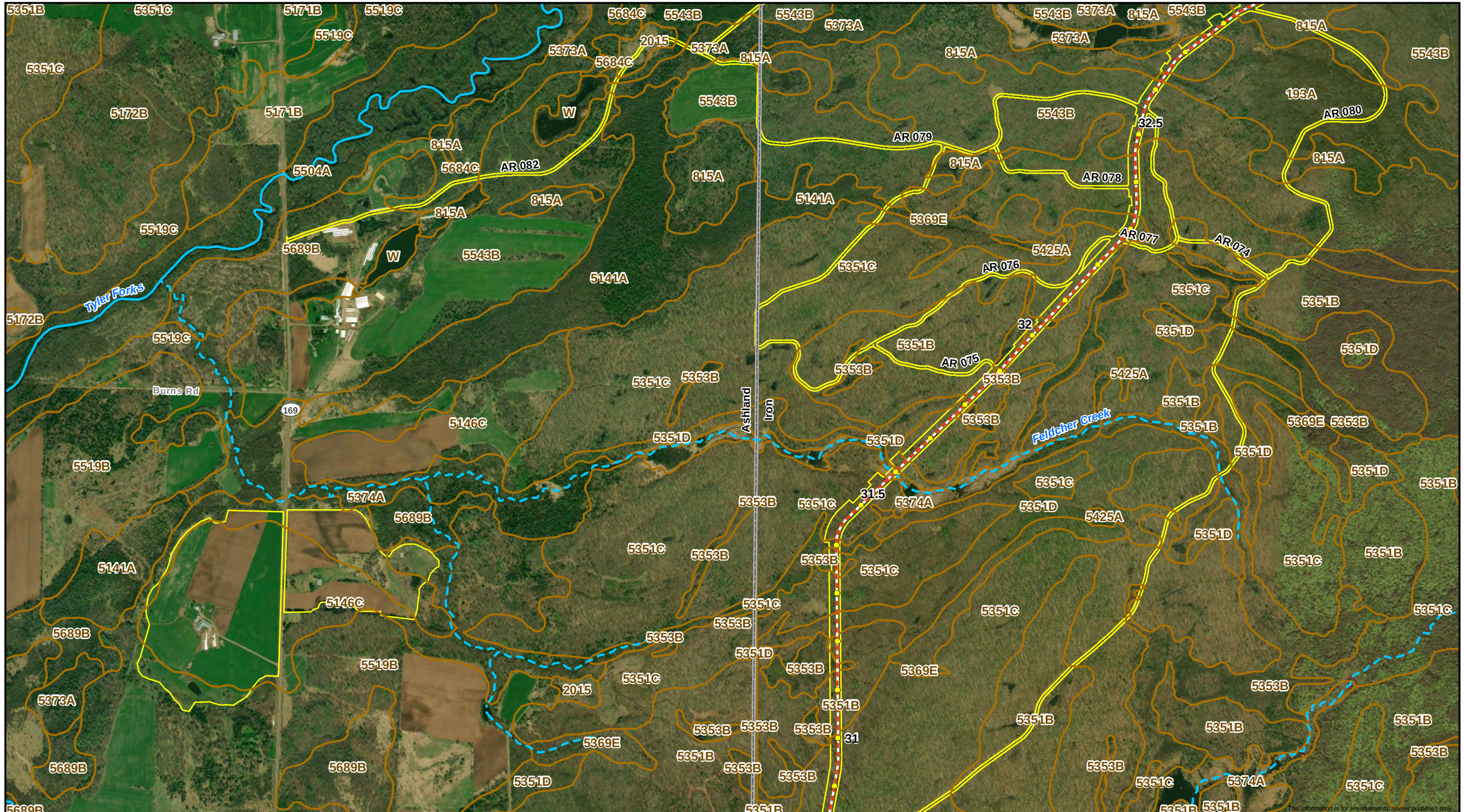

0 500 1,000
Feet
1:12,000

- Milepost
- Proposed Centerline
- Workspace
- SSURGO Map Unit
- Wisconsin DNR 24K Hydro
- Perennial Stream/River
- Intermittent Stream

ENBRIDGE

Attachment G
Soil Map Units Crossed by the Proposed Project
Line 5 Wisconsin Segment Relocation Project
Enbridge Energy, L.P.

ERM

MPLS M:\Clients\D-F\EEL\BadRiver_ArcGIS\2020\01\Soils_SSURGO_Maps.mxd | REVISED: 01/30/2020 | SCALE: 1:12,000 when printed at 11x17

DRAWN BY: MPLS GIS

This information is for environmental review purposes only.

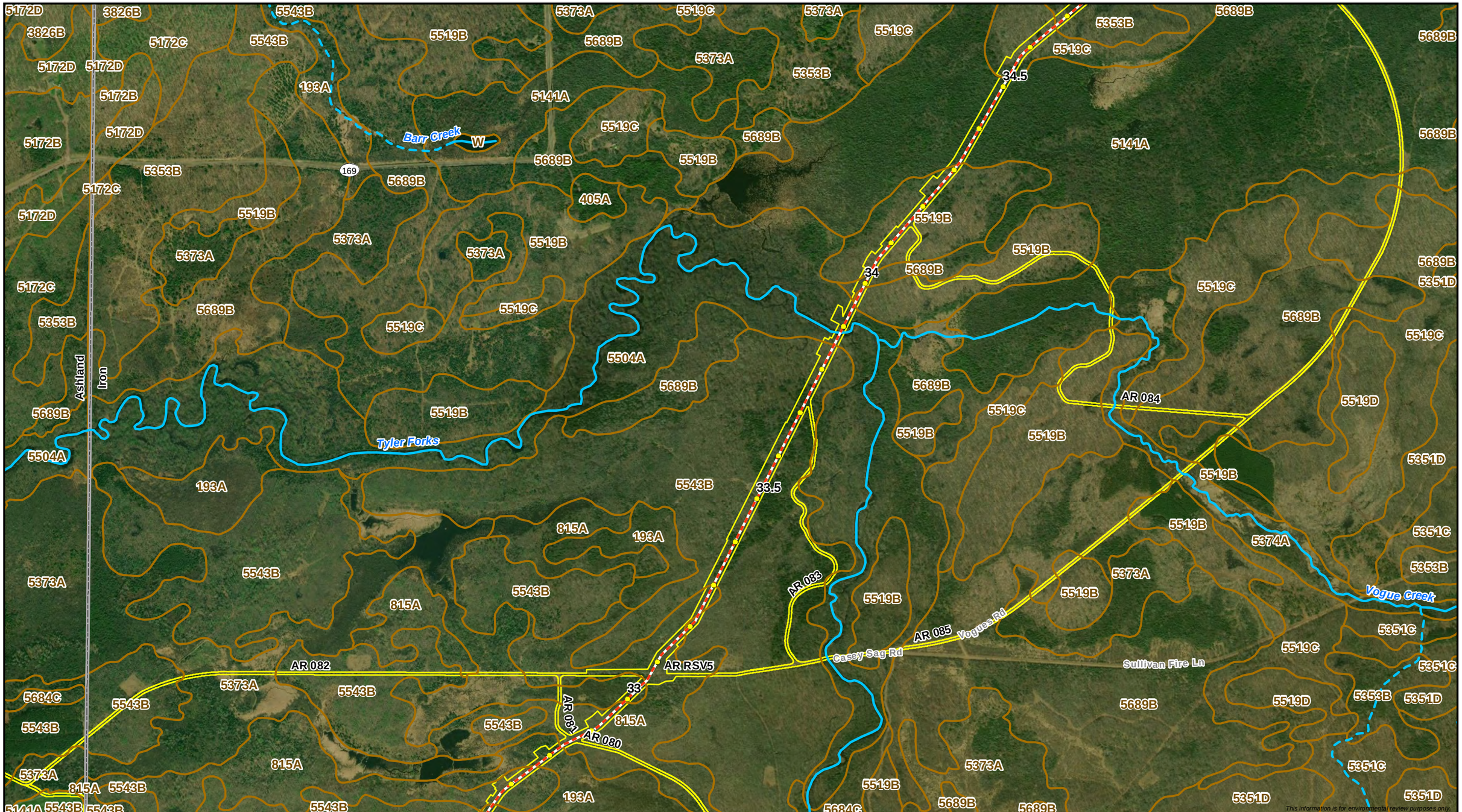

0 500 1,000
Feet
1:12,000

Milepost
Proposed Centerline
Workspace
SSURGO Map Unit

Wisconsin DNR 24K Hydro
Perennial Stream/River
Intermittent Stream

ENBRIDGE

Attachment G
Soil Map Units Crossed by the Proposed Project
Line 5 Wisconsin Segment Relocation Project
Enbridge Energy, L.P.

ERM

MPLS M:\Clients\D-F\EEL\BadRiver_ArcGIS\2020\01\Soils_SSURGO_Maps.mxd | REVISED: 01/30/2020 | SCALE: 1:12,000 when printed at 11x17

DRAWN BY: MPLS GIS

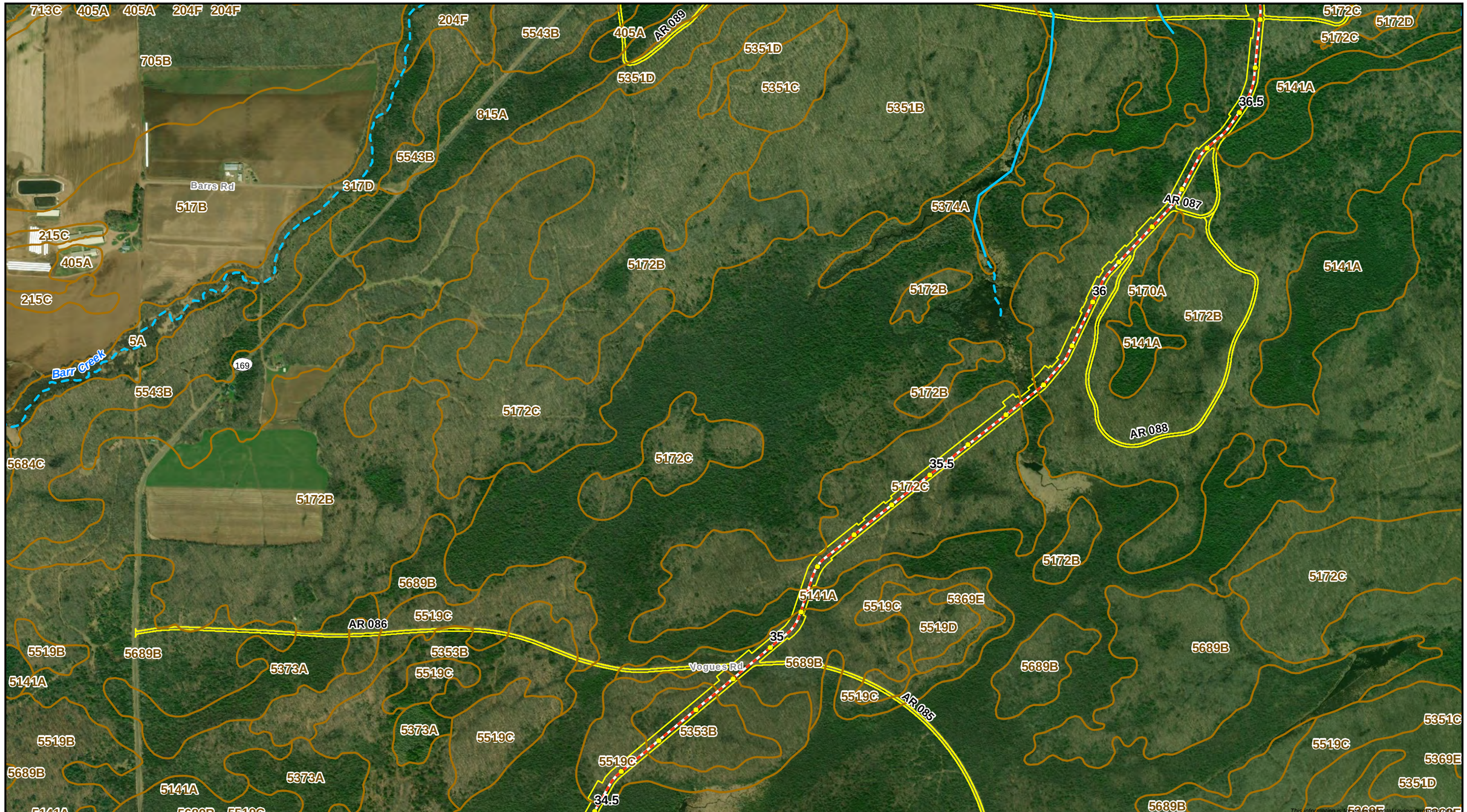

This information is for environmental review purposes only.

0 500 1,000
Feet
1:12,000

N

- Milepost
- Proposed Centerline
- Workspace
- SSURGO Map Unit

Wisconsin DNR 24K Hydro
- Perennial Stream/River
- Intermittent Stream

ENBRIDGE

Attachment G
Soil Map Units Crossed by the Proposed Project
Line 5 Wisconsin Segment Relocation Project
Enbridge Energy, L.P.

ERM

MPLS M:\Clients\D-F\EEL\BadRiver_ArcGIS\2020\01\Soils_SSURGO_Maps.mxd | REVISED: 01/30/2020 | SCALE: 1:12,000 when printed at 11x17

DRAWN BY: MPLS GIS

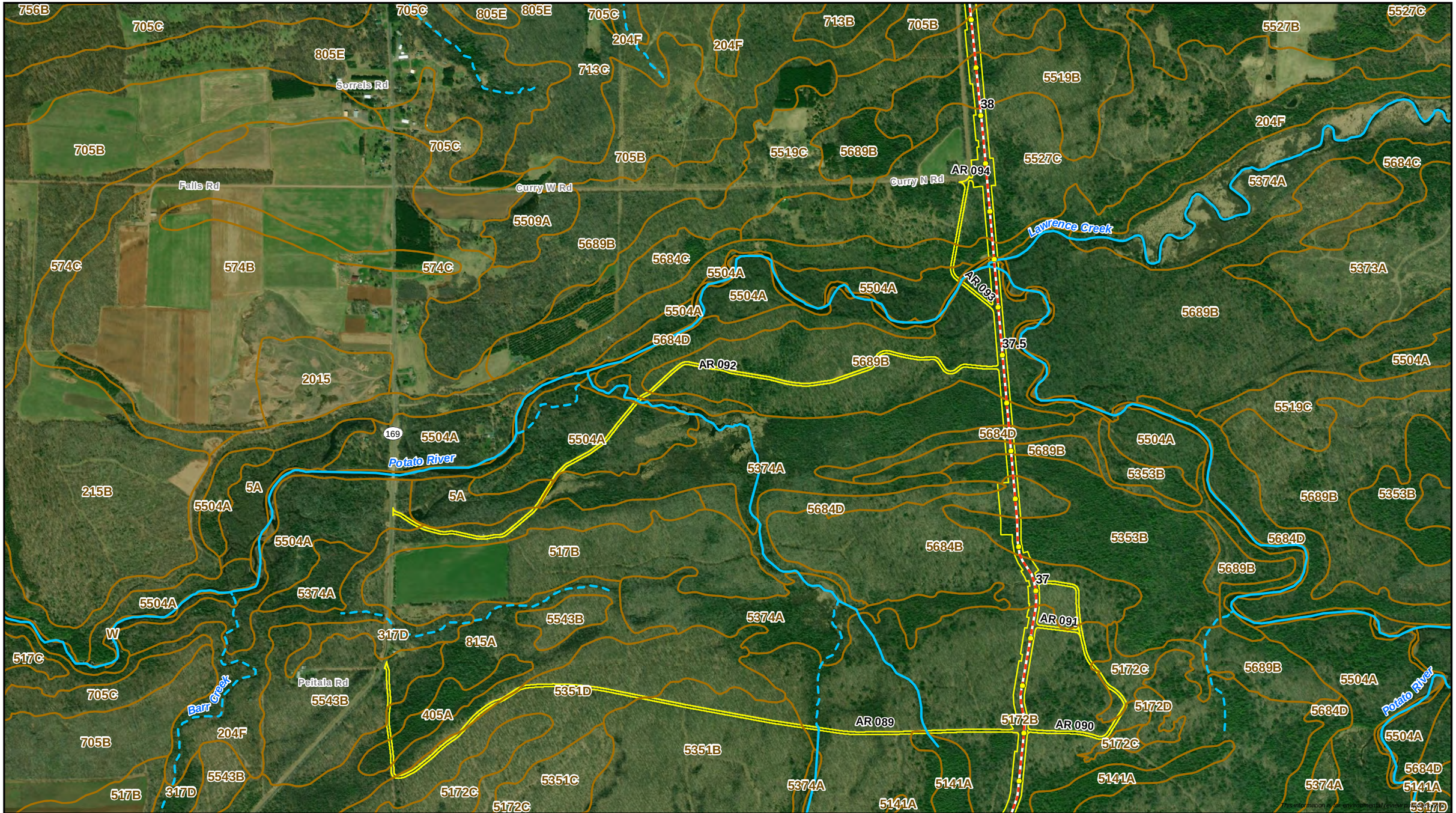

0 500 1,000
Feet
1:12,000

Milepost
Proposed Centerline
Workspace
SSURGO Map Unit
Wisconsin DNR 24K Hydro
Perennial Stream/River
Intermittent Stream

ENBRIDGE

Attachment G
Soil Map Units Crossed by the Proposed Project
Line 5 Wisconsin Segment Relocation Project
Enbridge Energy, L.P.

ERM

MPLS M:\Clients\D-F\EEL\BadRiver_ArcGIS\2020\01\Soils_SSURGO_Maps.mxd | REVISED: 01/30/2020 | SCALE: 1:12,000 when printed at 11x17

DRAWN BY: MPLS GIS

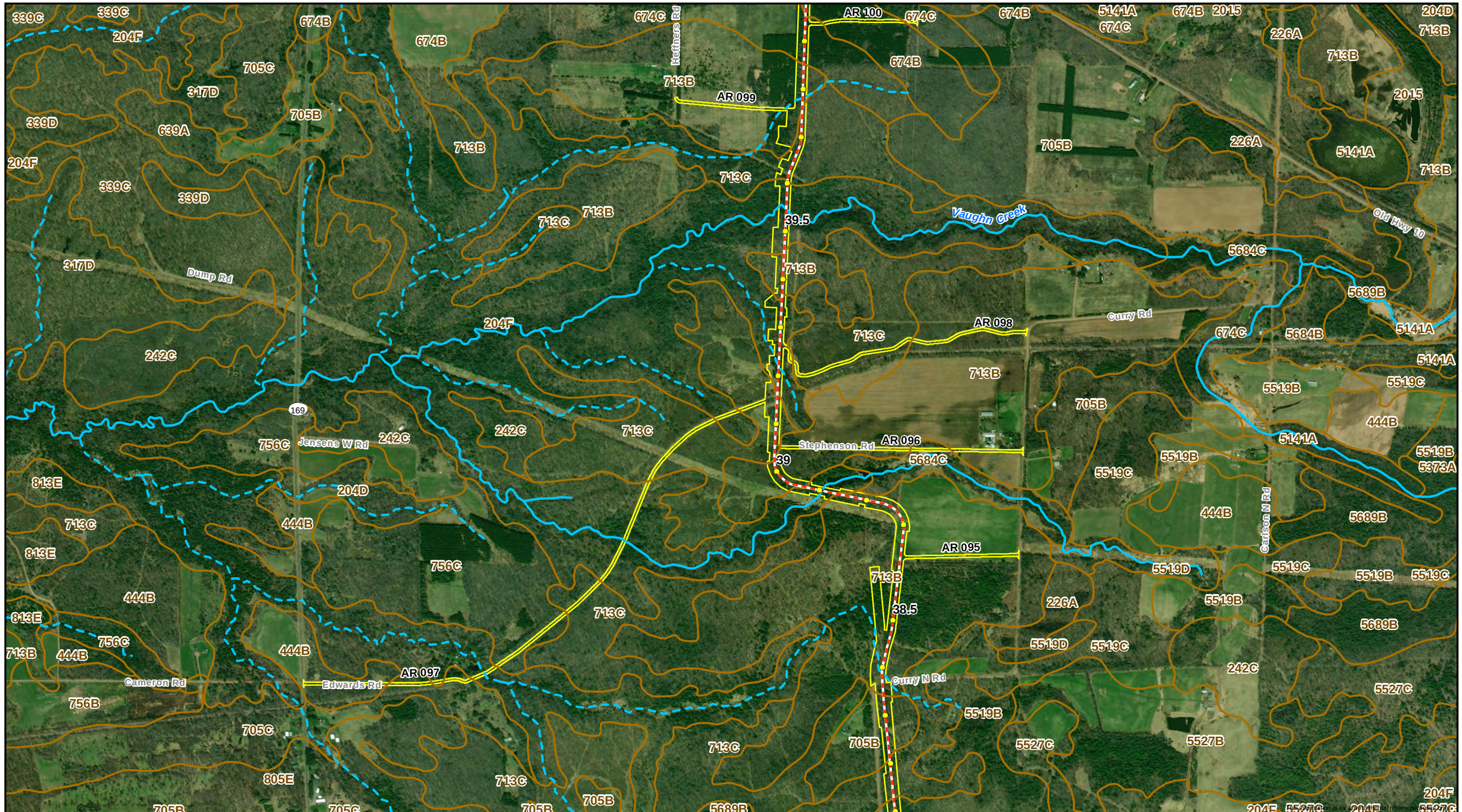

0 500 1,000
Feet
1:12,000

Milepost
Proposed Centerline
Workspace
SSURGO Map Unit
Wisconsin DNR 24K Hydro
Perennial Stream/River
Intermittent Stream

ENBRIDGE

Attachment G
Soil Map Units Crossed by the Proposed Project
Line 5 Wisconsin Segment Relocation Project
Enbridge Energy, L.P.

ERM

MPLS M:\Clients\D-F\EEL\BadRiver_ArcGIS\2020\01\Soils_SSURGO_Maps.mxd | REVISED: 01/30/2020 | SCALE: 1:12,000 when printed at 11x17

DRAWN BY: MPLS GIS

0 500 1,000
Feet
1:12,000

Milepost
Proposed Centerline
Workspace
SSURGO Map Unit
Wisconsin DNR 24K Hydro
Perennial Stream/River
Intermittent Stream

ENBRIDGE

Attachment G
Soil Map Units Crossed by the Proposed Project
Line 5 Wisconsin Segment Relocation Project
Enbridge Energy, L.P.

ERM

MPLS M:\Clients\D-F\EEL\BadRiver_ArcGIS\2020\01\Soils_SSURGO_Maps.mxd | REVISED: 01/30/2020 | SCALE: 1:12,000 when printed at 11x17

DRAWN BY: MPLS GIS