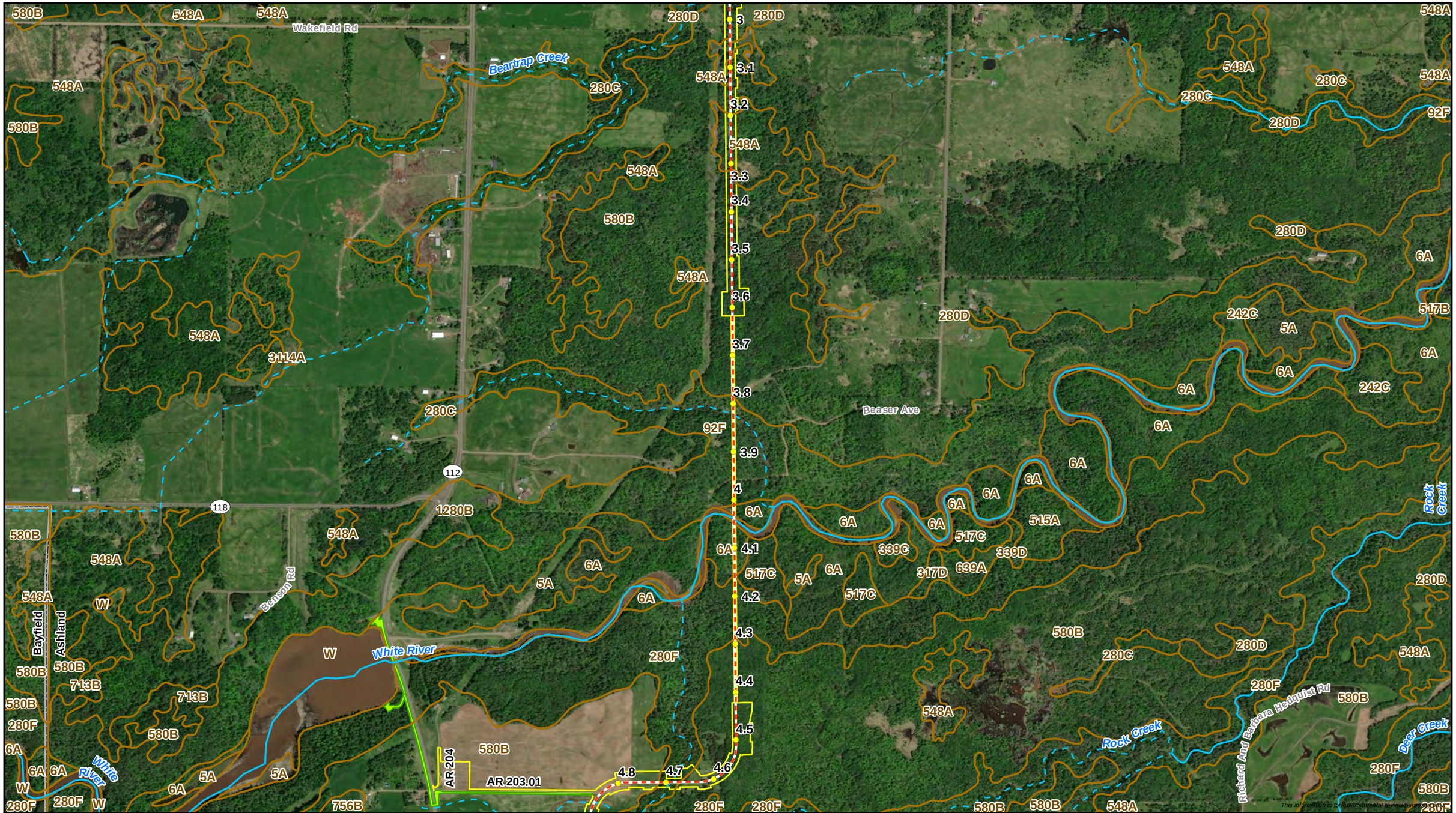

0 500 1,000
Feet
1:12,000

- Milepost
- Proposed Centerline
- Workspace
- Proposed Additional Workspace
- SSURGO Map Unit Symbol
- Perennial Stream/River
- Intermittent Stream

ENBRIDGE

Attachment G
Soil Map Units Crossed by the Proposed Project
Line 5 Wisconsin Segment Relocation Project
Enbridge Energy, L.P.

ERM

MPLS M:\Clients\D-F\EEL\BadRiver_ArcGIS\2021\06\MapUpdates_SSURGO_Maps.mxd | REVISED: 06/02/2021 | SCALE: 1:12,000 when printed at 11x17

DRAWN BY: MPLS GIS

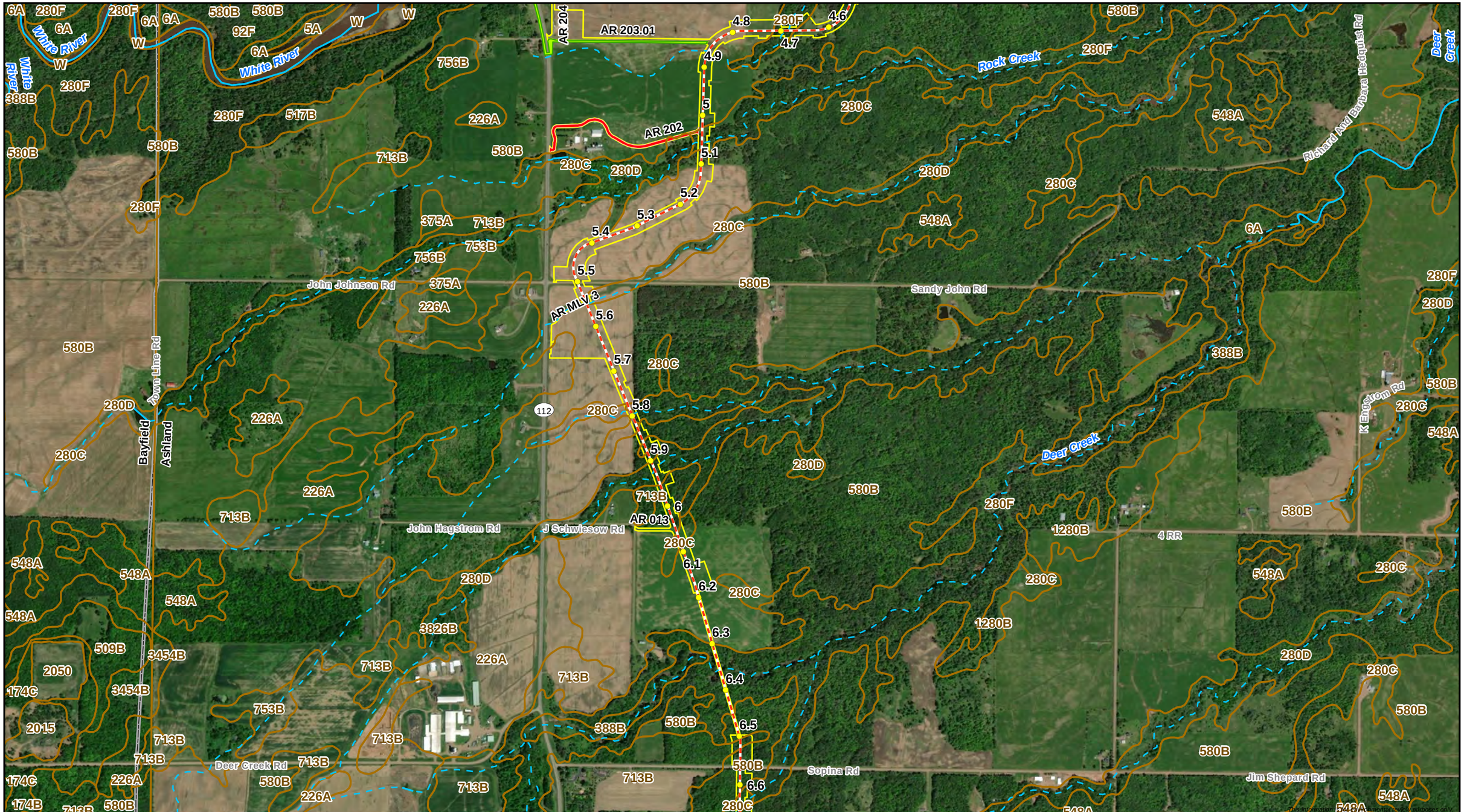

0 500 1,000
Feet
1:12,000

- Milepost
- Proposed Centerline
- Workspace
- Proposed Additional Workspace
- Filed Access Road Removed
- SSURGO Map Unit Symbol
- Perennial Stream/River
- Intermittent Stream

ENBRIDGE

Attachment G
Soil Map Units Crossed by the Proposed Project
Line 5 Wisconsin Segment Relocation Project
Enbridge Energy, L.P.

ERM

MPLS M:\Clients\D-F\EEL\BadRiver_ArcGIS\2021\06\MapUpdates_SSURGO_Maps.mxd | REVISED: 06/02/2021 | SCALE: 1:12,000 when printed at 11x17

DRAWN BY: MPLS GIS

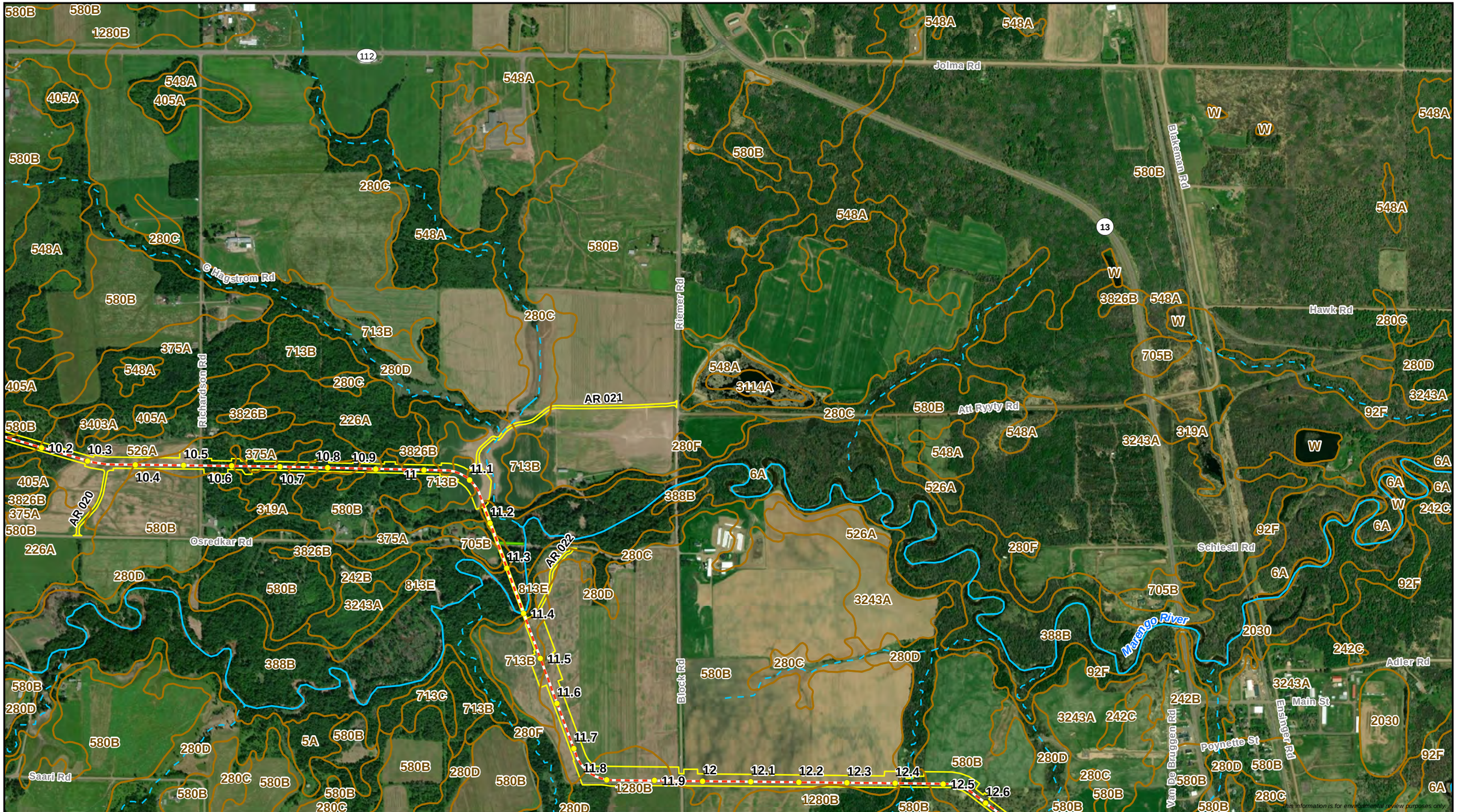

0 500 1,000
Feet
1:12,000

Milepost
Proposed Centerline
Workspace
Proposed Additional Workspace
SSURGO Map Unit Symbol
Perennial Stream/River
Intermittent Stream

ENBRIDGE

Attachment G
Soil Map Units Crossed by the Proposed Project
Line 5 Wisconsin Segment Relocation Project
Enbridge Energy, L.P.

ERM

MPLS M:\Clients\D-F\EEL\BadRiver_ArcGIS\2021\06\MapUpdates_SSURGO_Maps.mxd | REVISED: 06/02/2021 | SCALE: 1:12,000 when printed at 11x17

DRAWN BY: MPLS GIS

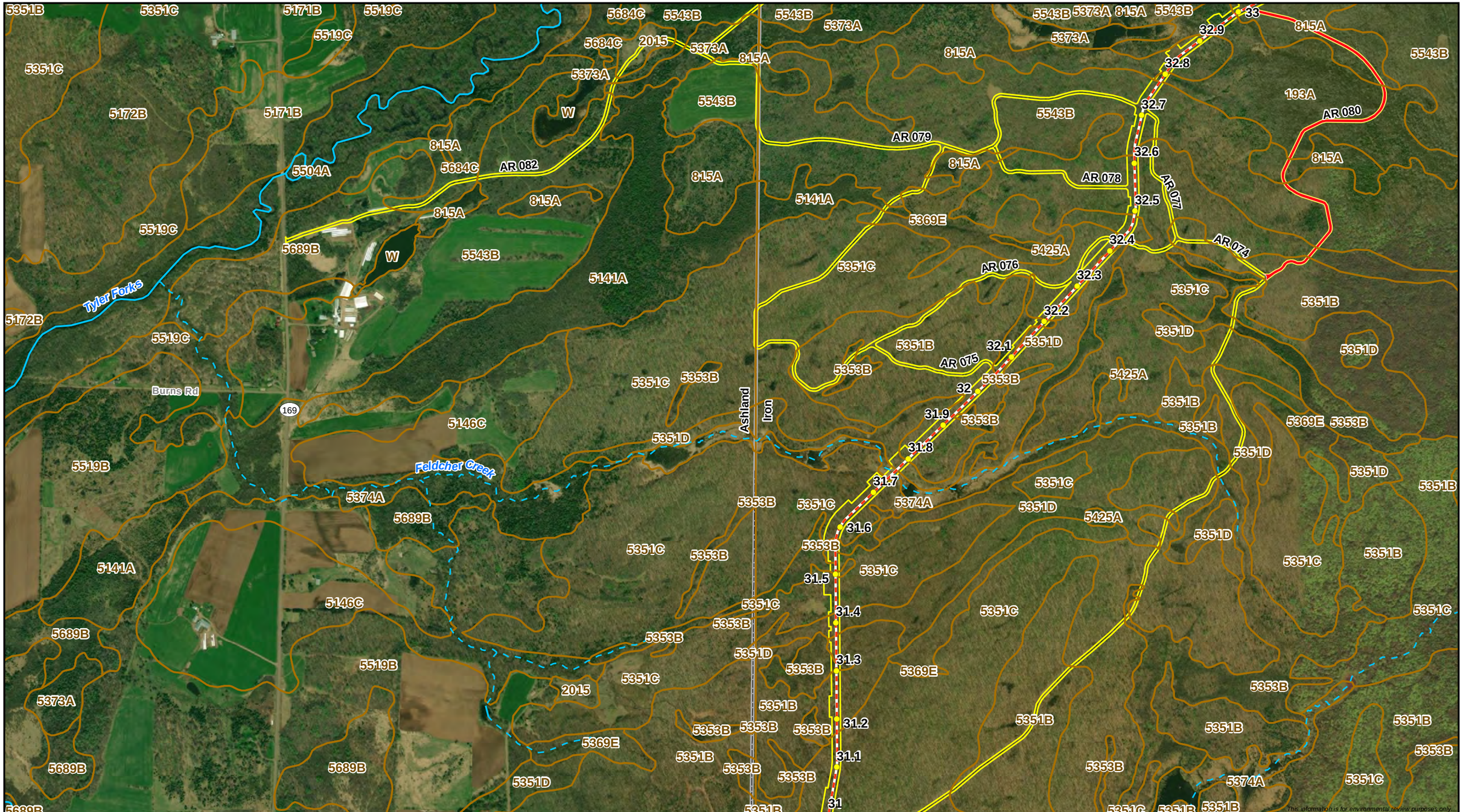

0 500 1,000
Feet
1:12,000

- Milepost
- Proposed Centerline
- Workspace
- Filed Access Road Removed
- SSURGO Map Unit Symbol
- Perennial Stream/River
- Intermittent Stream

ENBRIDGE

Attachment G
Soil Map Units Crossed by the Proposed Project
Line 5 Wisconsin Segment Relocation Project
Enbridge Energy, L.P.

ERM

MPLS M:\Clients\D-F\EEL\BadRiver_ArcGIS\2021\06\MapUpdates_SSURGO_Maps.mxd | REVISED: 06/02/2021 | SCALE: 1:12,000 when printed at 11x17

DRAWN BY: MPLS GIS

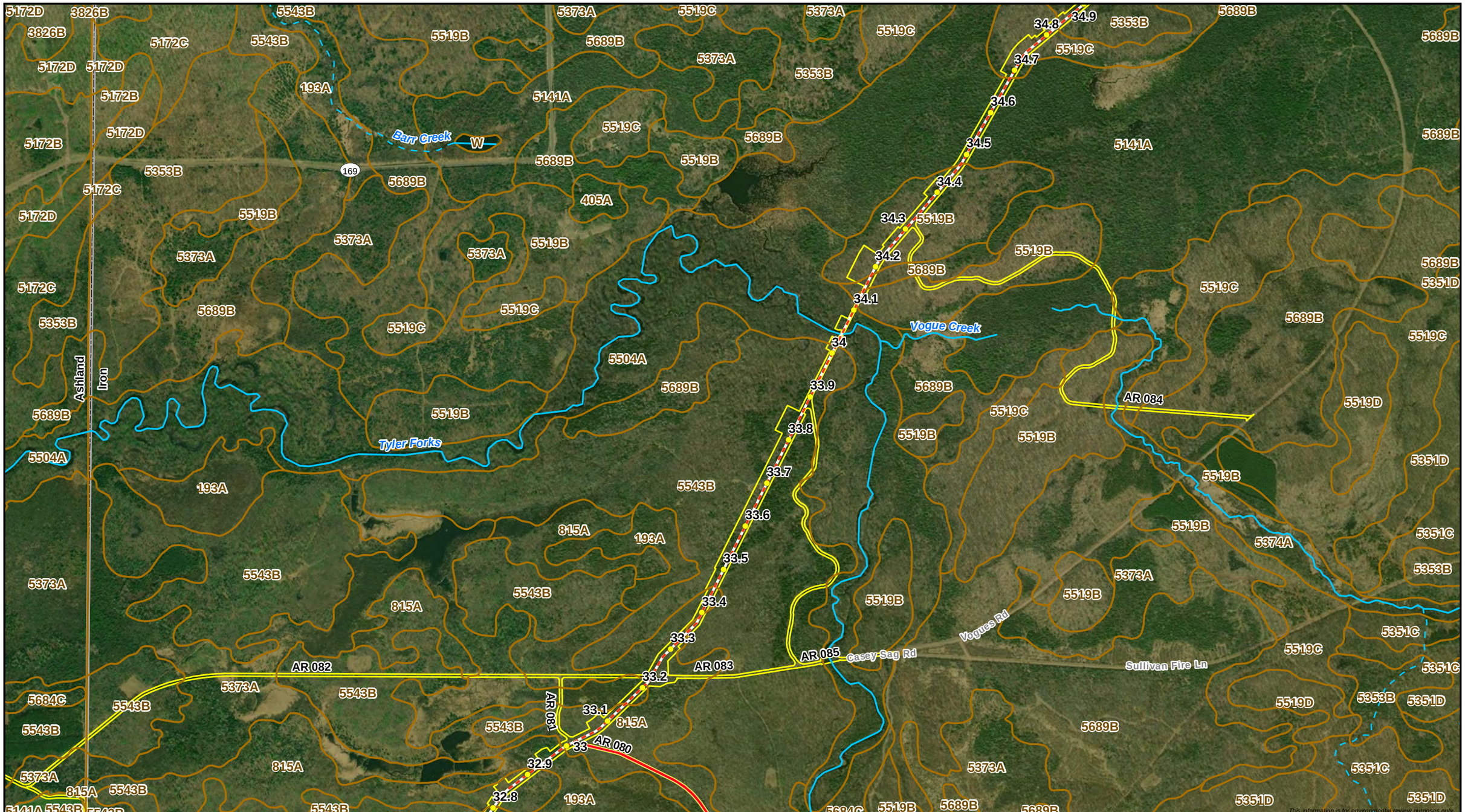

0 500 1,000
Feet
1:12,000

- Milepost
- Proposed Centerline
- Workspace
- Filed Access Road Removed
- SSURGO Map Unit Symbol
- Perennial Stream/River
- Intermittent Stream

ENBRIDGE

Attachment G
Soil Map Units Crossed by the Proposed Project
Line 5 Wisconsin Segment Relocation Project
Enbridge Energy, L.P.

ERM

MPLS M:\Clients\D-F\EEL\BadRiver_ArcGIS\2021\06\MapUpdates_SSURGO_Maps.mxd | REVISED: 06/02/2021 | SCALE: 1:12,000 when printed at 11x17

DRAWN BY: MPLS GIS

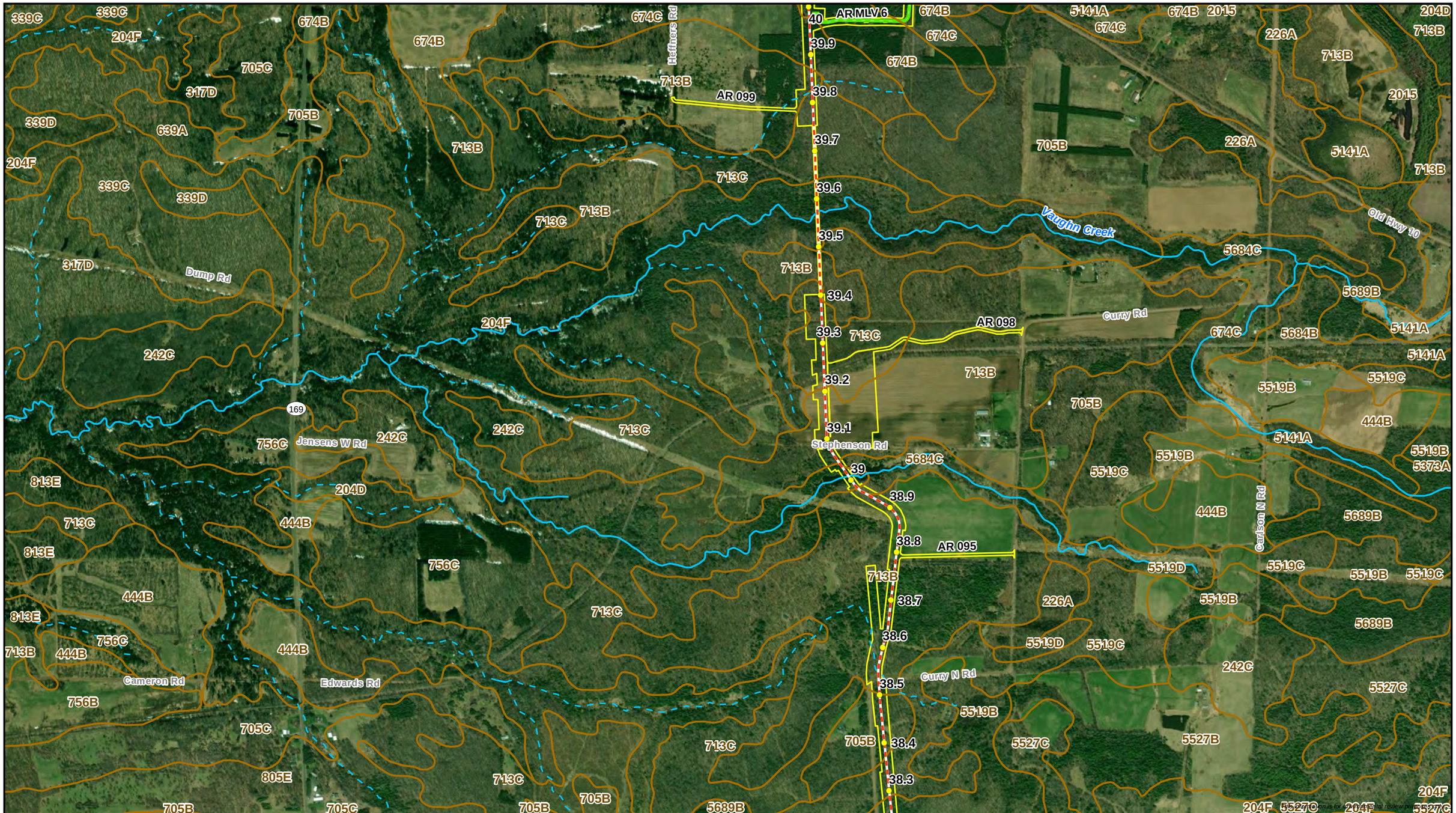

Attachment G

Soil Map Units Crossed by the Proposed Project

Line 5 Wisconsin Segment Relocation Project

Enbridge Energy, L.P.

MPLS M:\Clients\D-F\EEL\BadRiver_ArcGIS\2021\06\MapUpdates_SSURGO_Maps.mxd | REVISED: 06/02/2021 | SCALE: 1:12,000 when printed at 11x17

DRAWN BY: MPLS GIS

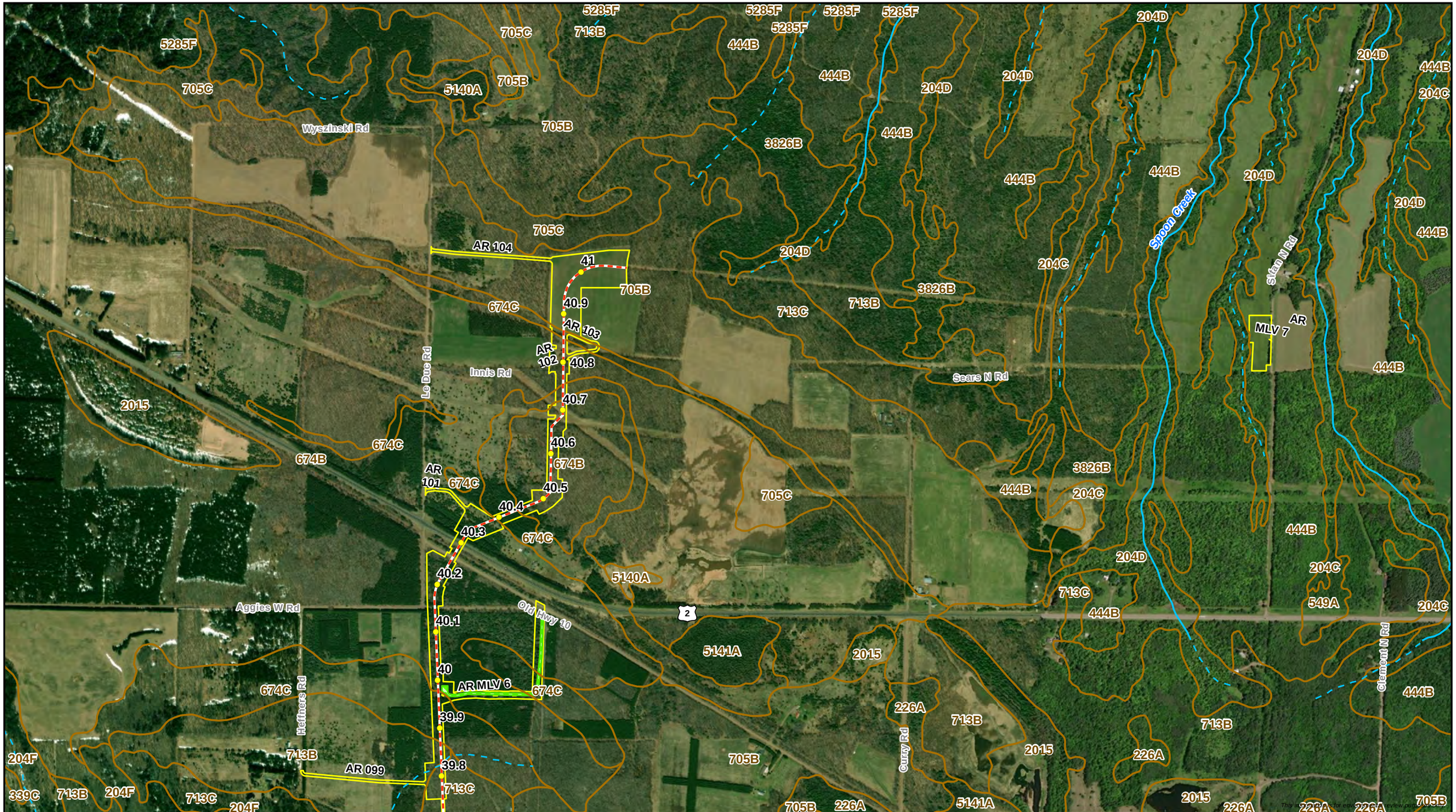

0 500 1,000
Feet
1:12,000

- Milepost
- Proposed Centerline
- Workspace
- Proposed Workspace Modification
- SSURGO Map Unit Symbol
- Perennial Stream/River
- Intermittent Stream

ENBRIDGE

Attachment G
Soil Map Units Crossed by the Proposed Project
Line 5 Wisconsin Segment Relocation Project
Enbridge Energy, L.P.

ERM

MPLS M:\Clients\D-F\EEL\BadRiver_ArcGIS\2021\06\MapUpdates_SSURGO_Maps.mxd | REVISED: 06/02/2021 | SCALE: 1:12,000 when printed at 11x17

DRAWN BY: MPLS GIS