



## **Line 5 Wisconsin Segment Relocation Project**

Ashland, Bayfield, Douglas, and Iron Counties Wisconsin

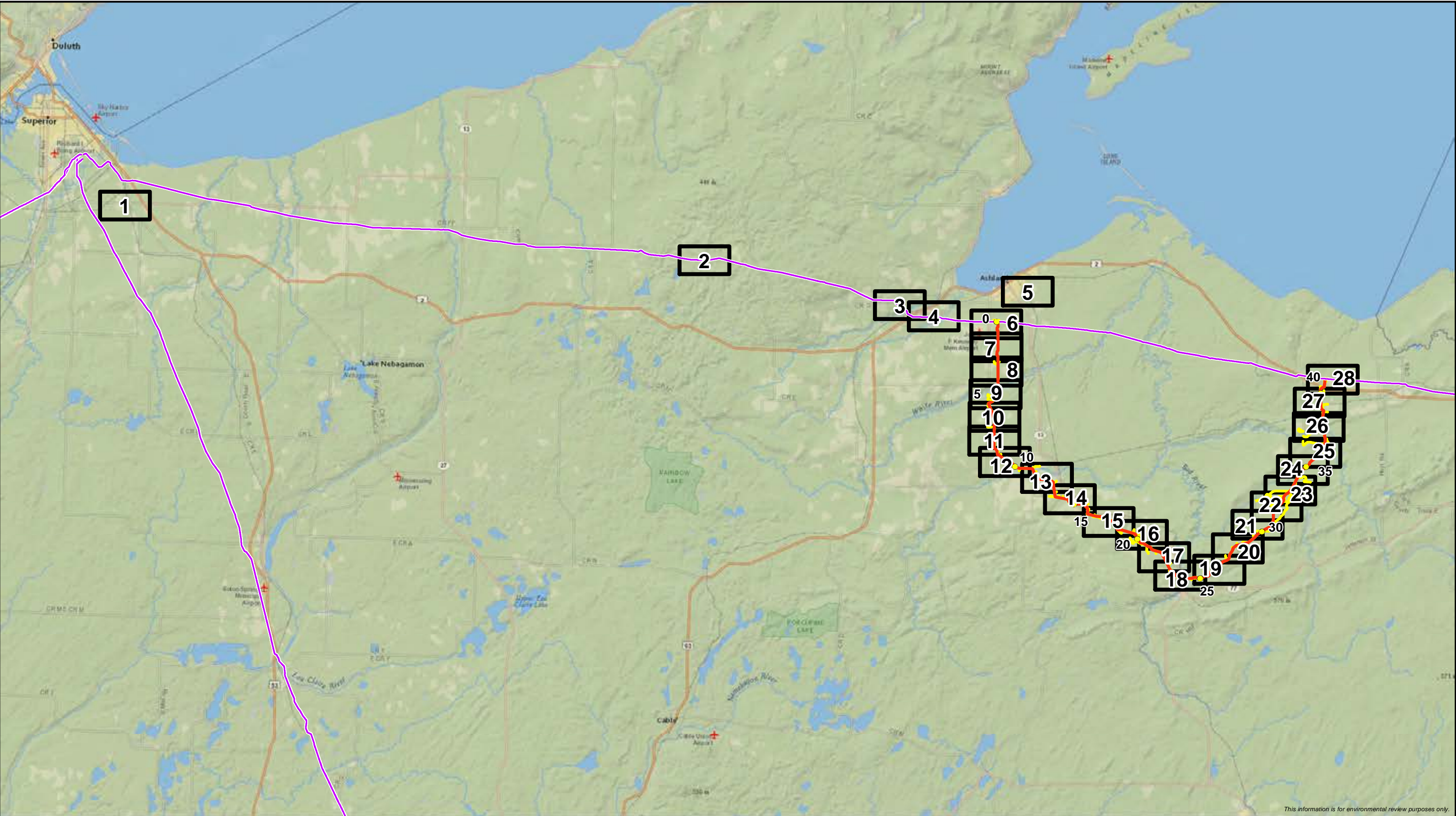
Water Resources Application for Project Permits

### **Supplemental Information**

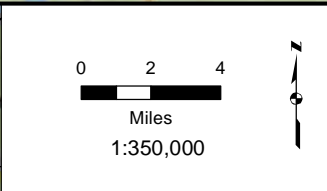
Revised August 2020

### **Attachment A**

Topographic Maps



This information is for environmental review purposes only.



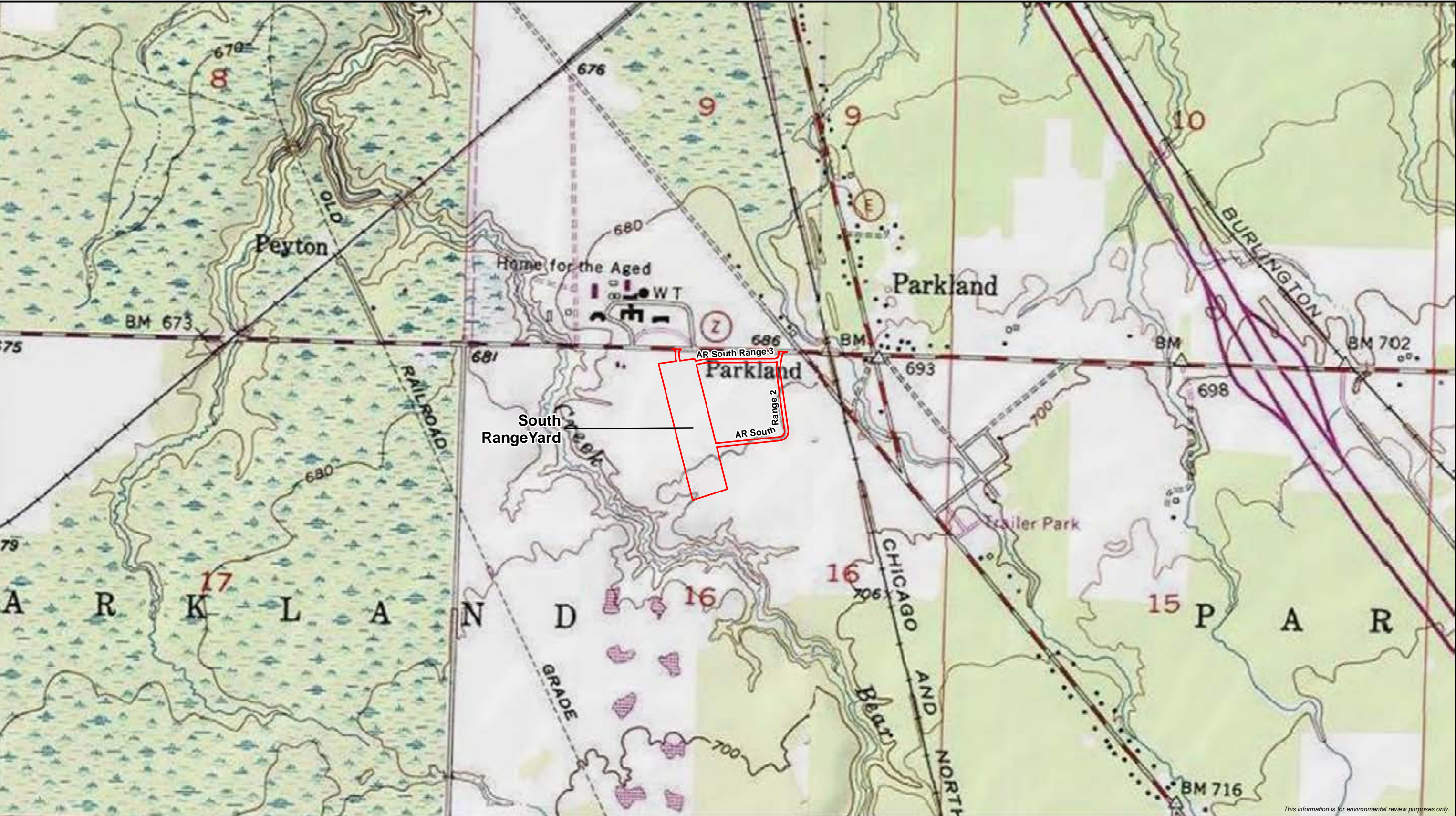
- Map Page
- Milepost
- Proposed Centerline
- Workspace



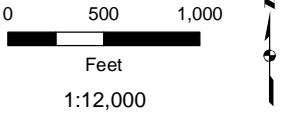
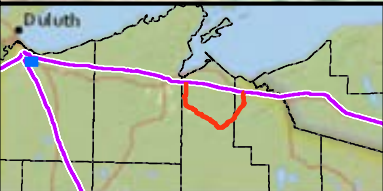
Attachment A  
Proposed Project on Topographic Maps  
Line 5 Wisconsin Segment Relocation Project  
Enbridge Energy, L.P.







This information is for environmental review purposes only.



Proposed Workspace



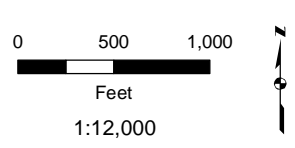
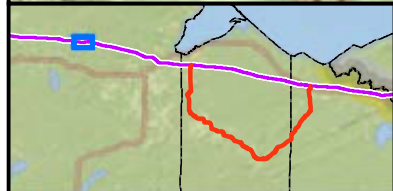
Attachment A  
Proposed Project on Topographic Maps  
Line 5 Wisconsin Segment Relocation Project  
Enbridge Energy, L.P.







This information is for environmental review purposes only.



- Existing Enbridge Pipeline
- ▭ Proposed Workspace



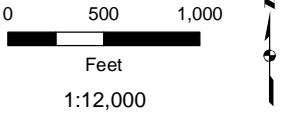
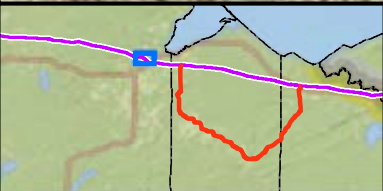
Attachment A  
 Proposed Project on Topographic Maps  
 Line 5 Wisconsin Segment Relocation Project  
 Enbridge Energy, L.P.







This information is for environmental review purposes only.



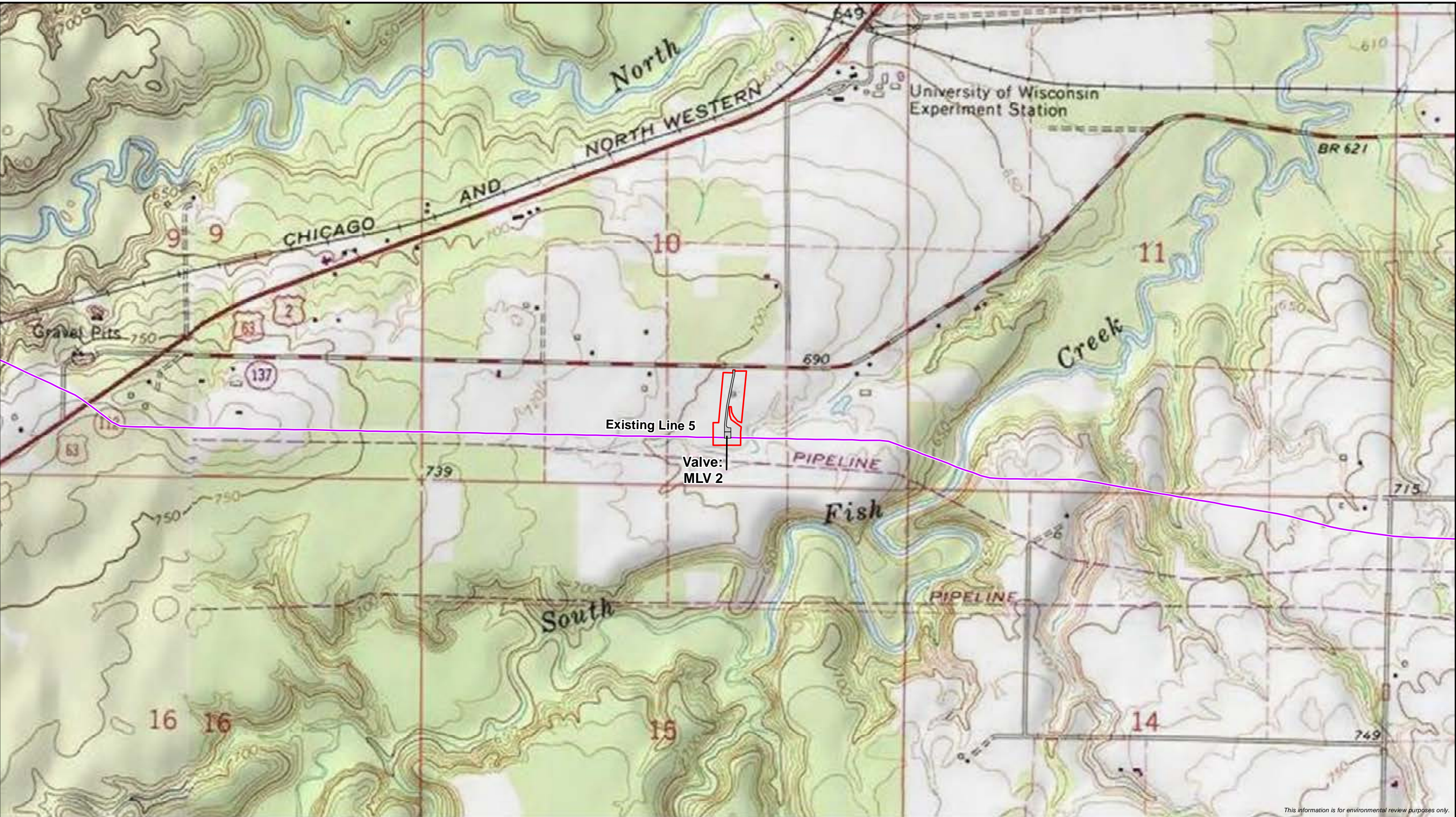
- Existing Enbridge Pipeline
- Proposed Workspace



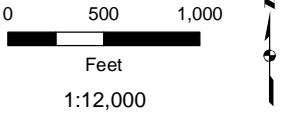
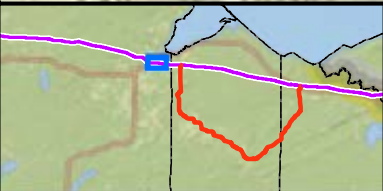
Attachment A  
Proposed Project on Topographic Maps  
Line 5 Wisconsin Segment Relocation Project  
Enbridge Energy, L.P.







This information is for environmental review purposes only.



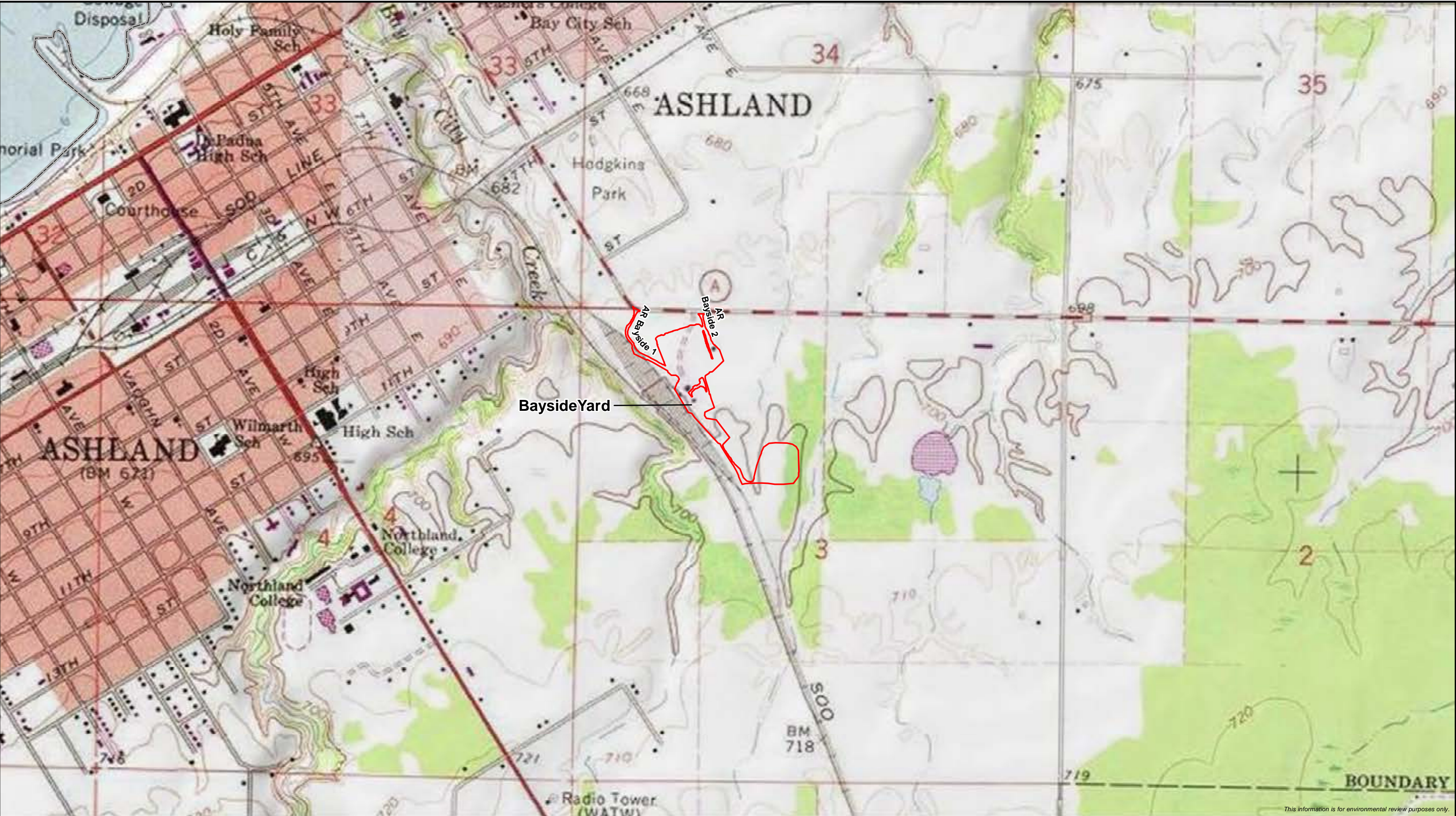
- Existing Enbridge Pipeline
- Proposed Workspace



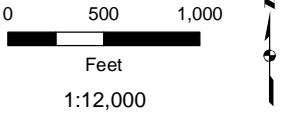
Attachment A  
Proposed Project on Topographic Maps  
Line 5 Wisconsin Segment Relocation Project  
Enbridge Energy, L.P.







This information is for environmental review purposes only.



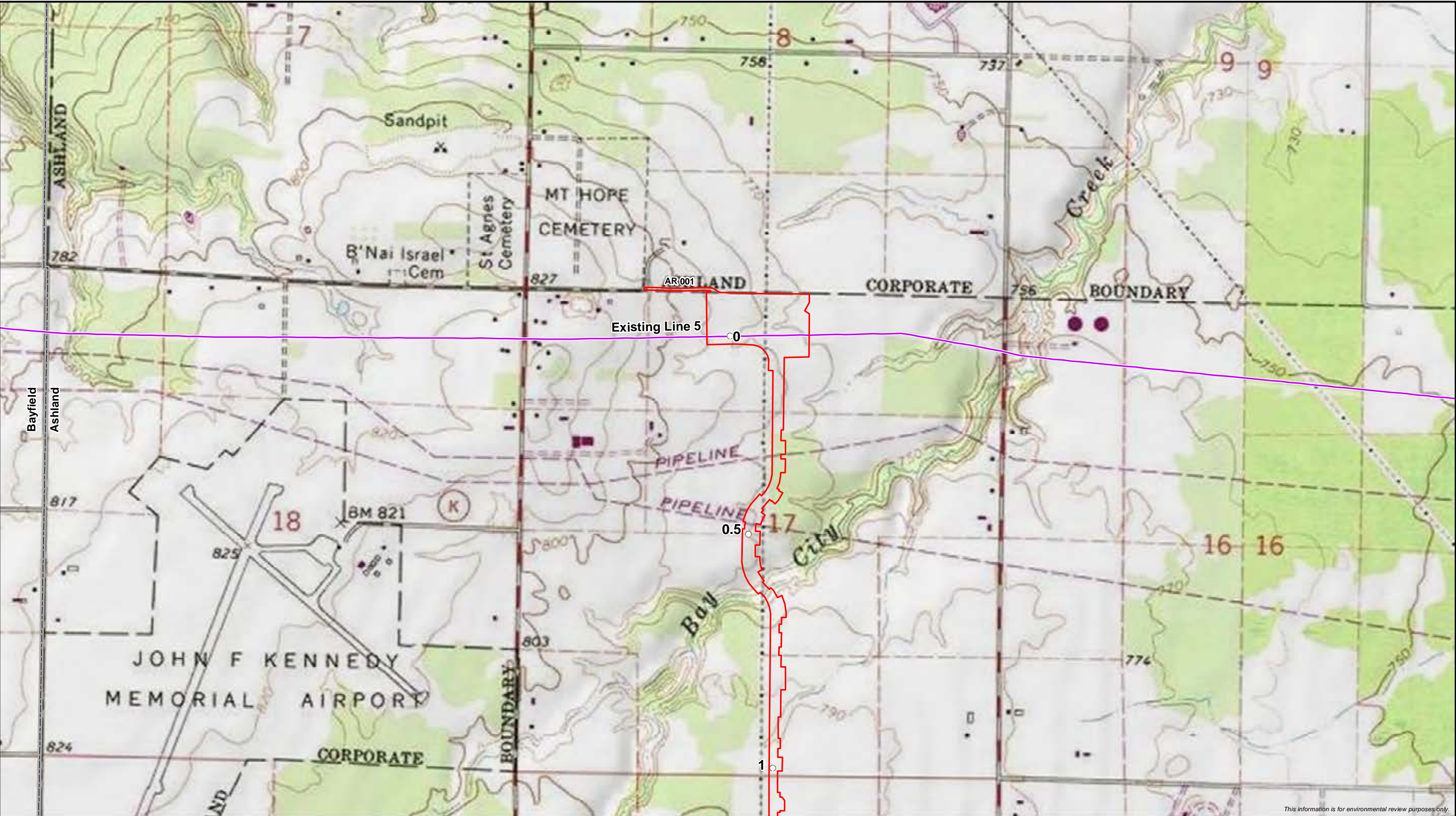
Proposed Workspace



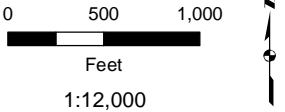
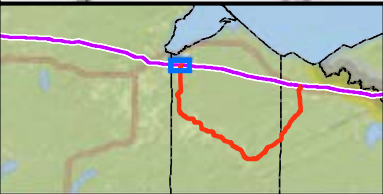
Attachment A  
Proposed Project on Topographic Maps  
Line 5 Wisconsin Segment Relocation Project  
Enbridge Energy, L.P.







This information is for environmental review purposes only.



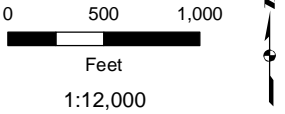
- Existing Enbridge Pipeline
- Milepost
- Proposed Workspace



Attachment A  
Proposed Project on Topographic Maps  
Line 5 Wisconsin Segment Relocation Project  
Enbridge Energy, L.P.







- Milepost
- Proposed Workspace



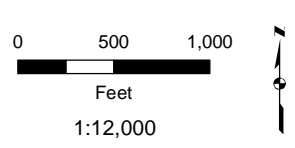
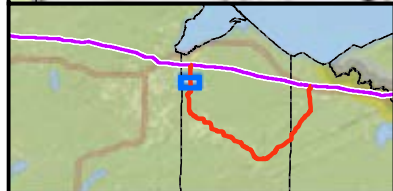
Attachment A  
Proposed Project on Topographic Maps  
Line 5 Wisconsin Segment Relocation Project  
Enbridge Energy, L.P.







This information is for environmental review purposes only.



- Milepost
- Proposed Workspace



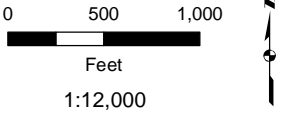
Attachment A  
Proposed Project on Topographic Maps  
Line 5 Wisconsin Segment Relocation Project  
Enbridge Energy, L.P.







This information is for environmental review purposes only.



- Milepost
- Proposed Workspace



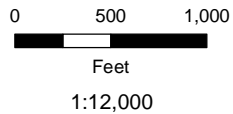
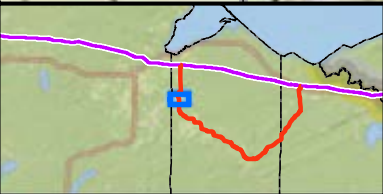
Attachment A  
Proposed Project on Topographic Maps  
Line 5 Wisconsin Segment Relocation Project  
Enbridge Energy, L.P.







This information is for environmental review purposes only.



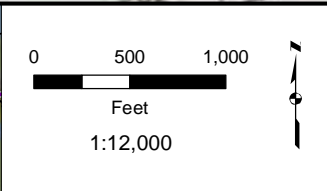
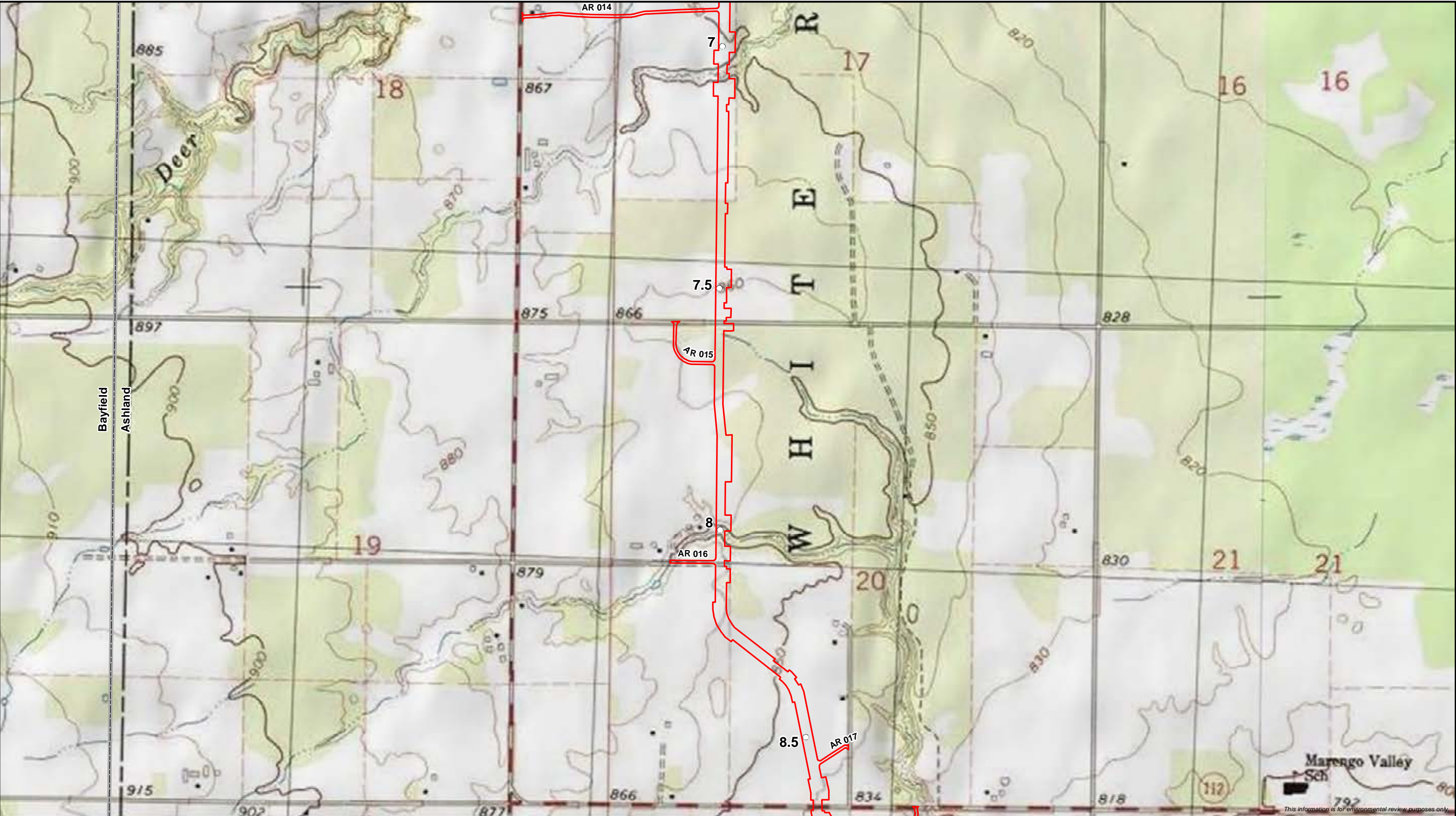
- Milepost
- Proposed Workspace



Attachment A  
Proposed Project on Topographic Maps  
Line 5 Wisconsin Segment Relocation Project  
Enbridge Energy, L.P.







○ Milepost  
□ Proposed Workspace



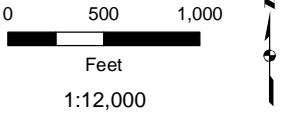
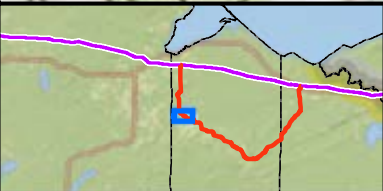
Attachment A  
Proposed Project on Topographic Maps  
Line 5 Wisconsin Segment Relocation Project  
Enbridge Energy, L.P.







This information is for environmental review purposes only.



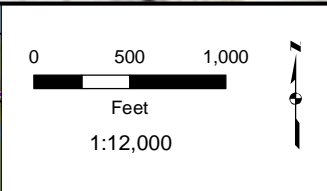
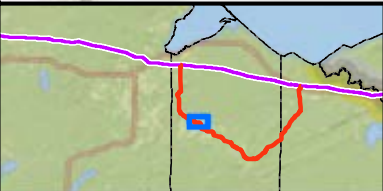
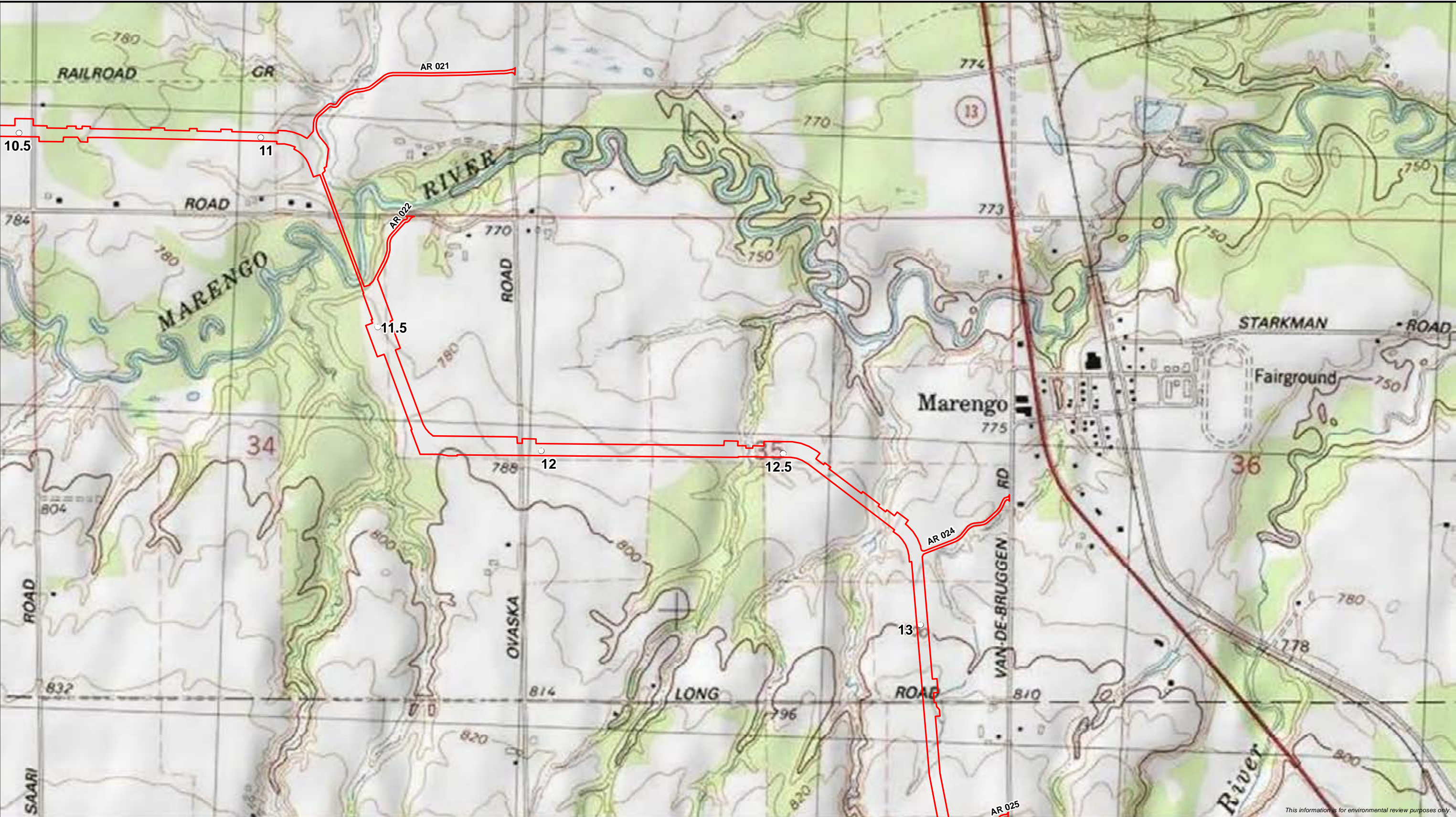
- Milepost
- ▭ Proposed Workspace



Attachment A  
Proposed Project on Topographic Maps  
Line 5 Wisconsin Segment Relocation Project  
Enbridge Energy, L.P.







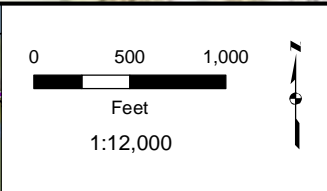
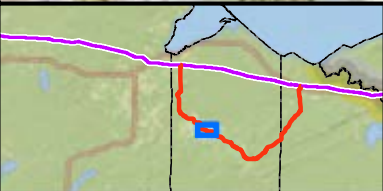
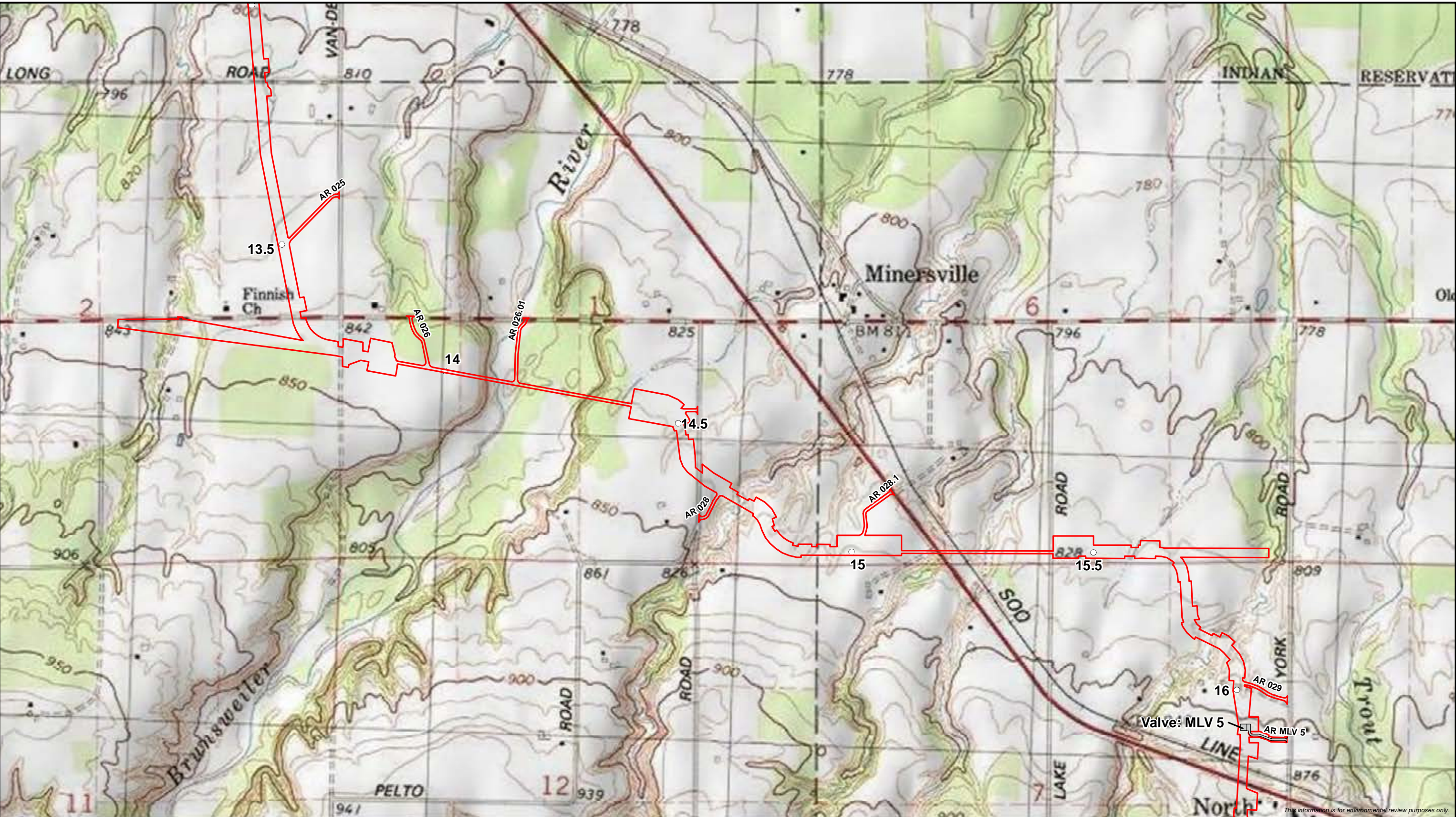
- Milepost
- ▭ Proposed Workspace



Attachment A  
Proposed Project on Topographic Maps  
Line 5 Wisconsin Segment Relocation Project  
Enbridge Energy, L.P.







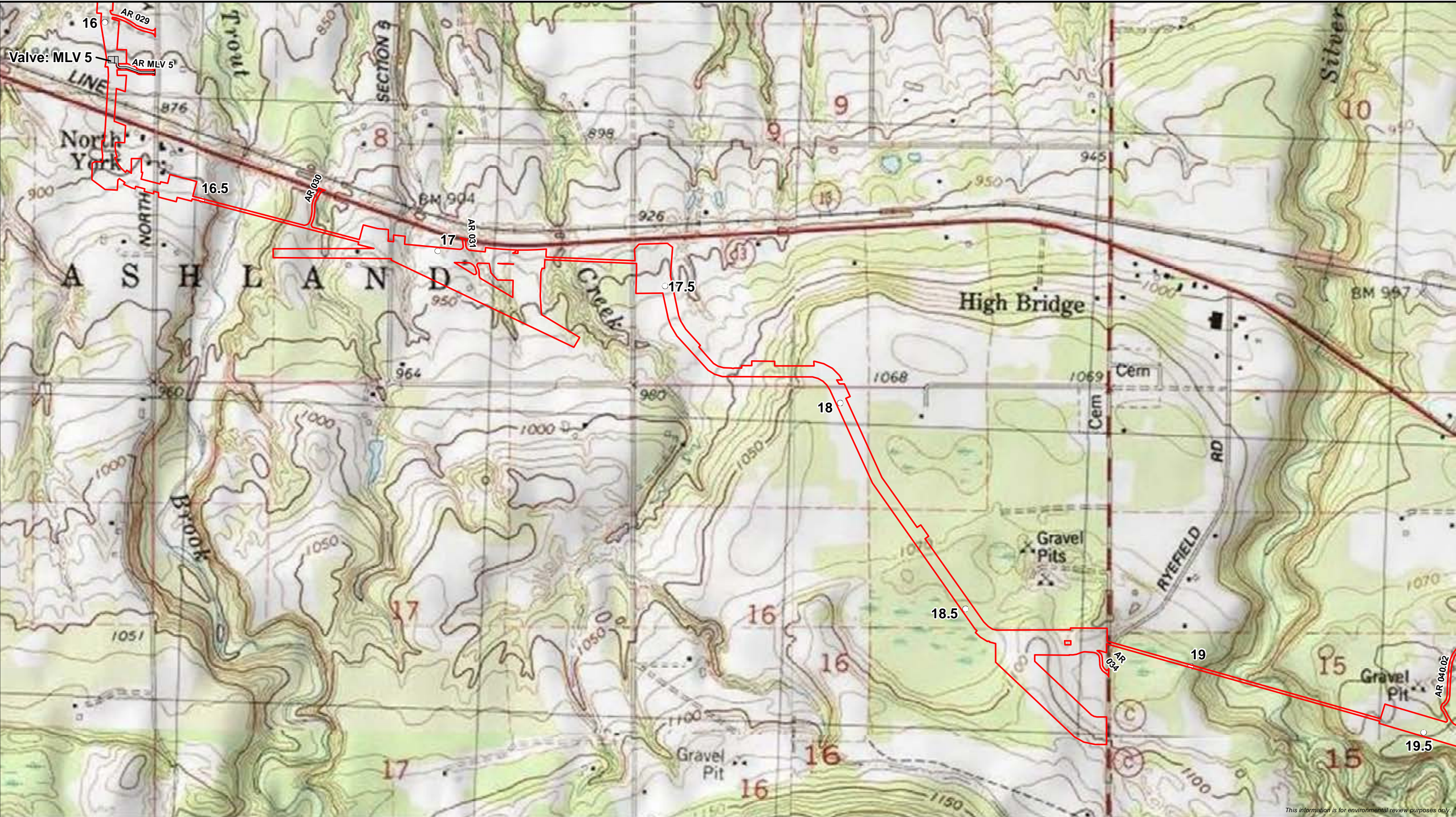
○ Milepost  
□ Proposed Workspace



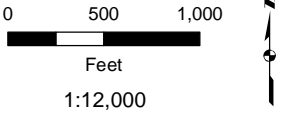
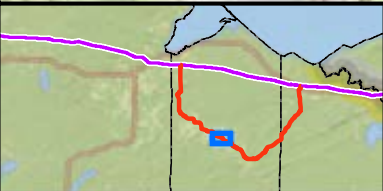
Attachment A  
Proposed Project on Topographic Maps  
Line 5 Wisconsin Segment Relocation Project  
Enbridge Energy, L.P.







This information is for environmental review purposes only.



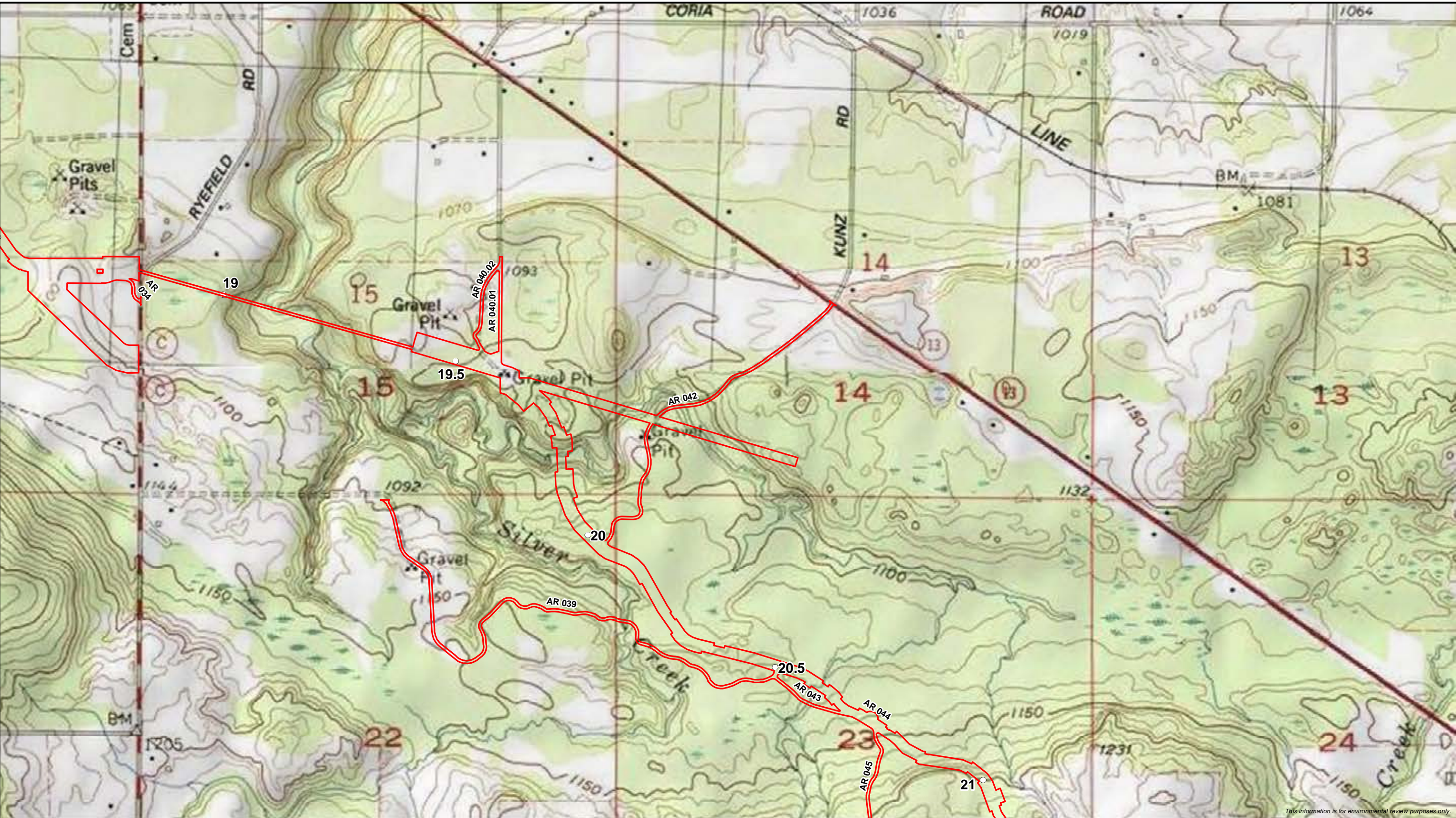
- Milepost
- ▭ Proposed Workspace



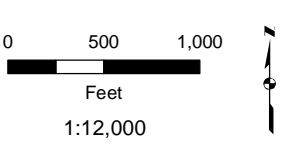
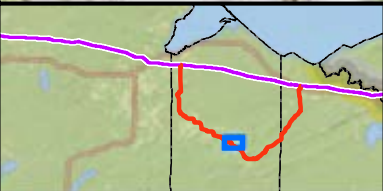
Attachment A  
Proposed Project on Topographic Maps  
Line 5 Wisconsin Segment Relocation Project  
Enbridge Energy, L.P.







This information is for environmental review purposes only.



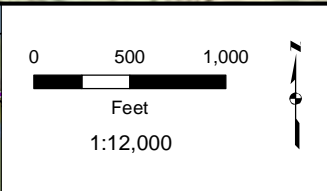
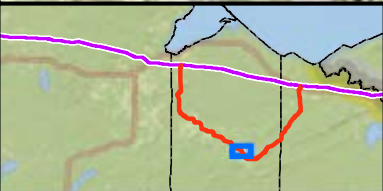
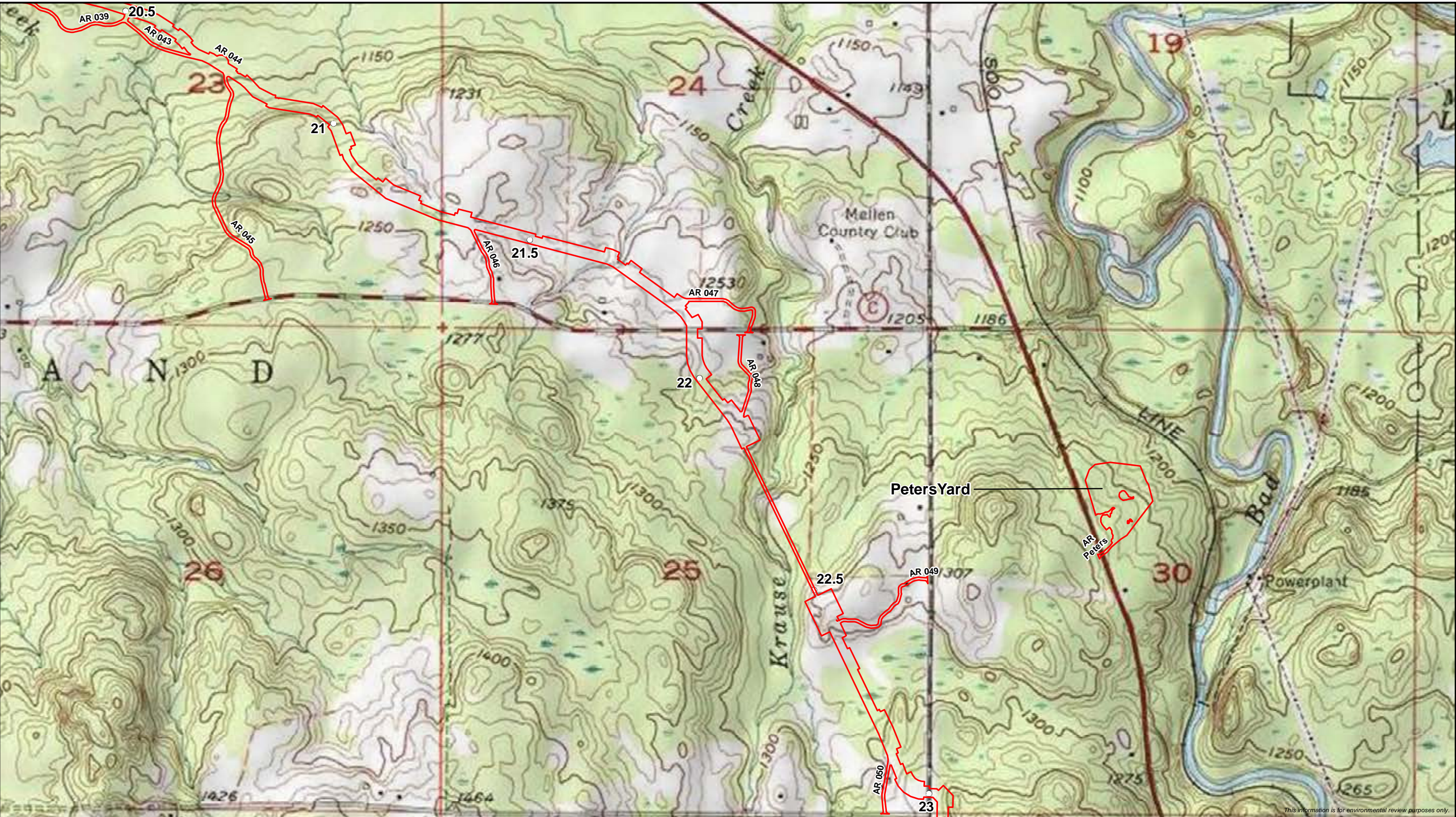
- Milepost
- ▭ Proposed Workspace



Attachment A  
Proposed Project on Topographic Maps  
Line 5 Wisconsin Segment Relocation Project  
Enbridge Energy, L.P.







○ Milepost  
□ Proposed Workspace



Attachment A  
Proposed Project on Topographic Maps  
Line 5 Wisconsin Segment Relocation Project  
Enbridge Energy, L.P.



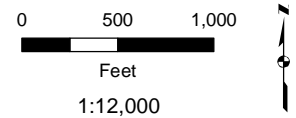








This information is for environmental review purposes only.



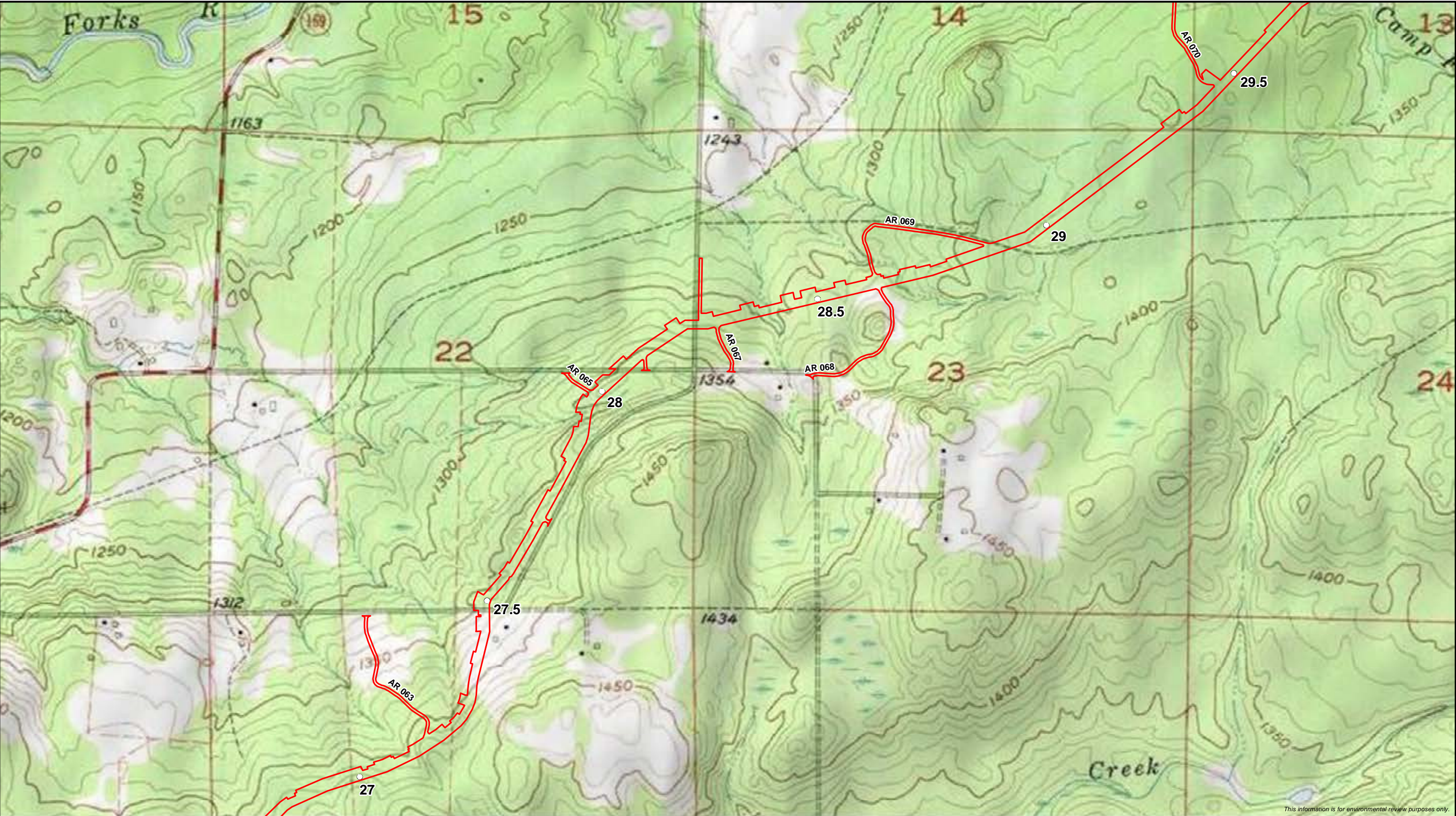
- Milepost
- Proposed Workspace



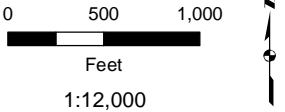
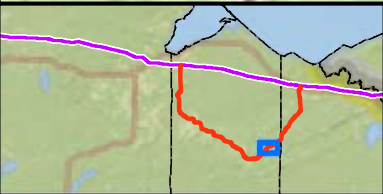
Attachment A  
Proposed Project on Topographic Maps  
Line 5 Wisconsin Segment Relocation Project  
Enbridge Energy, L.P.







This information is for environmental review purposes only.



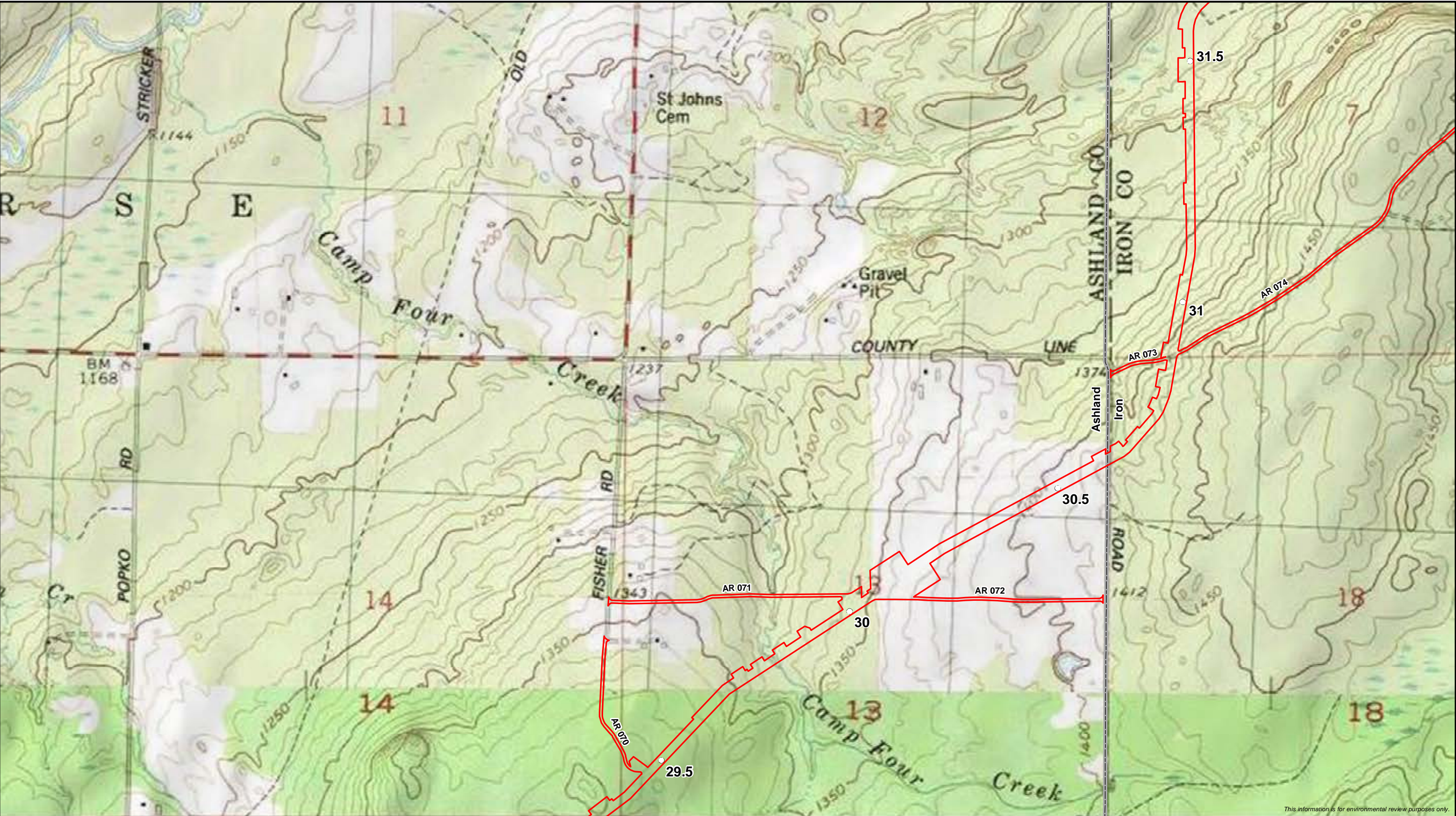
- Milepost
- ▭ Proposed Workspace



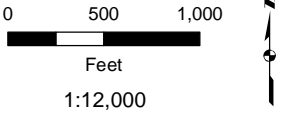
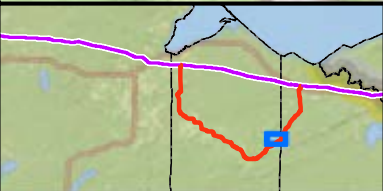
Attachment A  
Proposed Project on Topographic Maps  
Line 5 Wisconsin Segment Relocation Project  
Enbridge Energy, L.P.







This information is for environmental review purposes only.



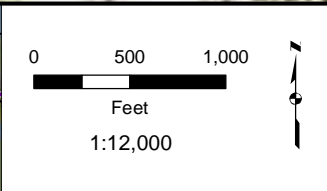
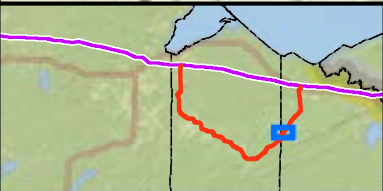
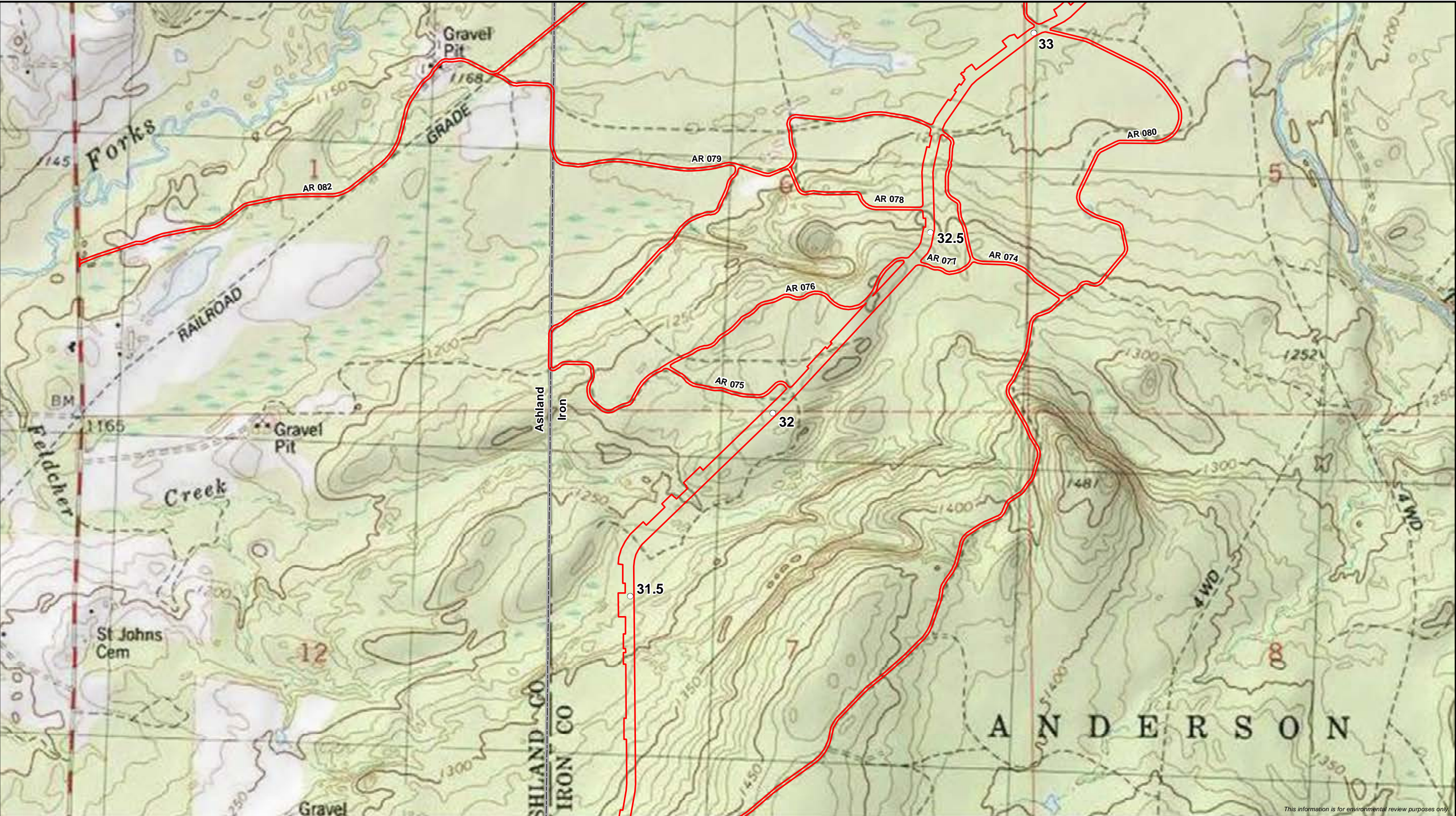
- Milepost
- ▭ Proposed Workspace




Attachment A  
Proposed Project on Topographic Maps  
Line 5 Wisconsin Segment Relocation Project  
Enbridge Energy, L.P.








○ Milepost  
□ Proposed Workspace

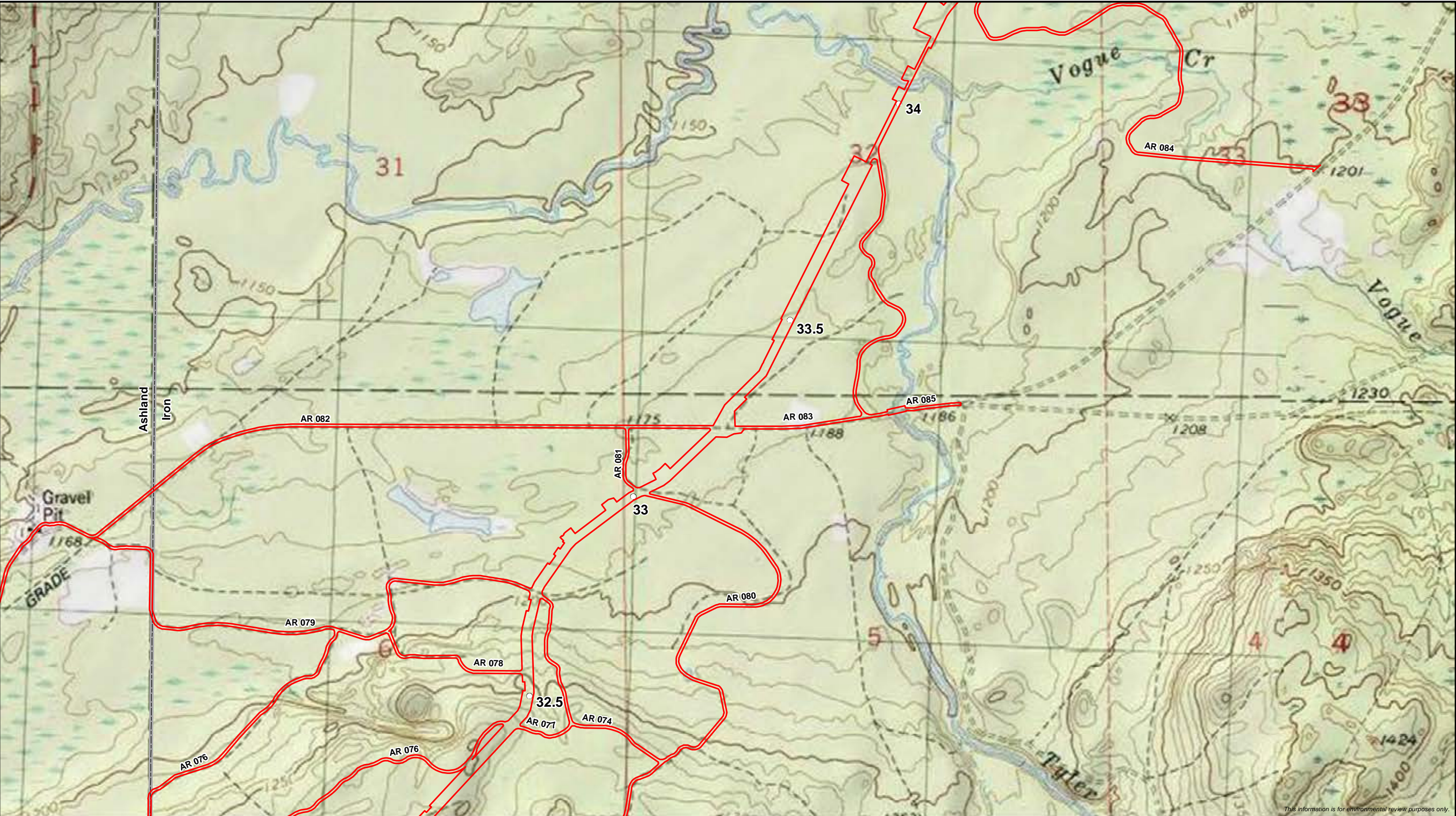


Attachment A  
Proposed Project on Topographic Maps  
Line 5 Wisconsin Segment Relocation Project  
Enbridge Energy, L.P.

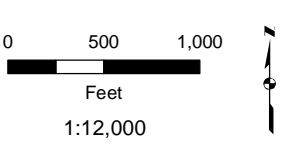


Page 22 of 28





This information is for environmental review purposes only.



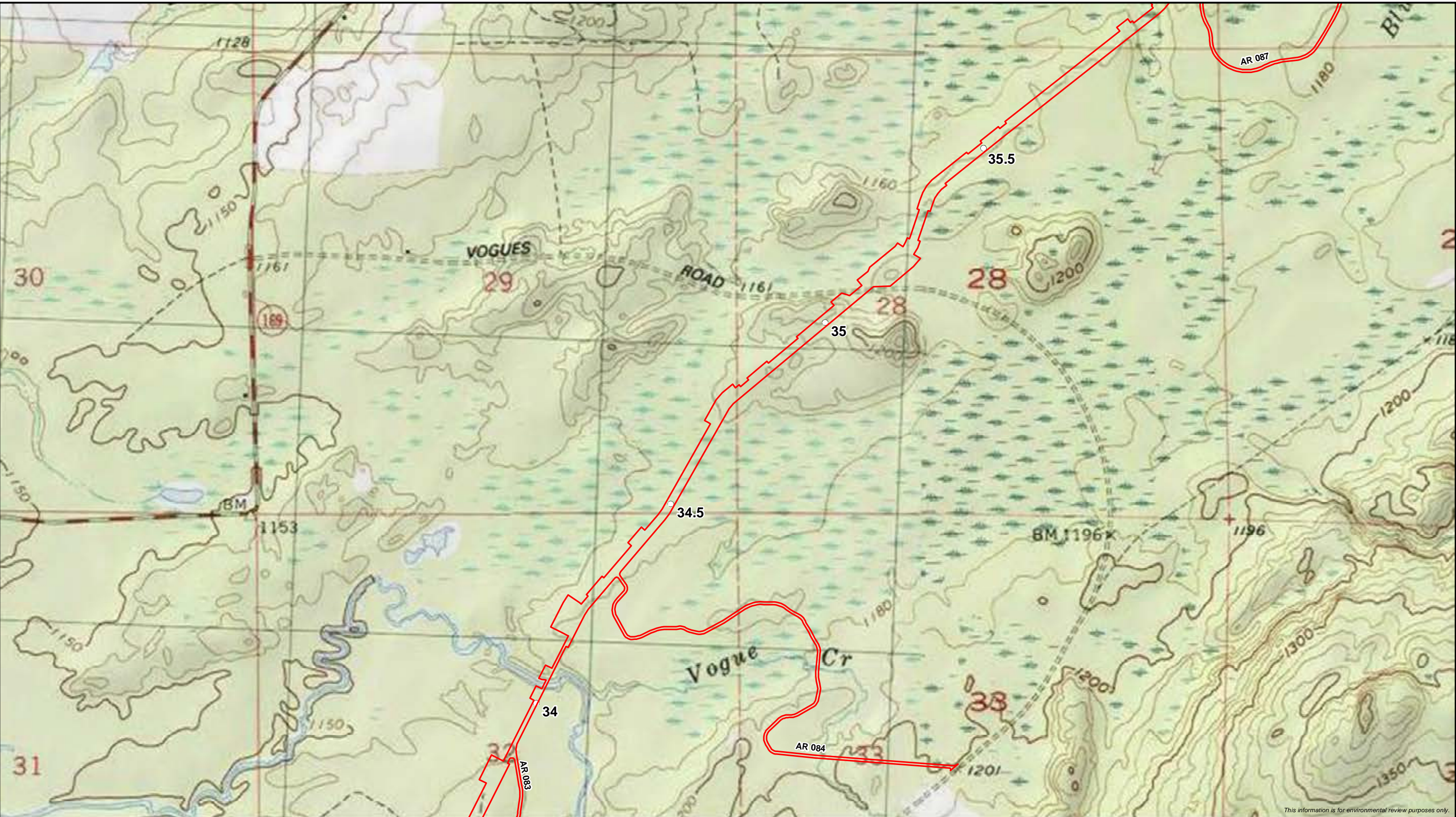
- Milepost
- ▭ Proposed Workspace



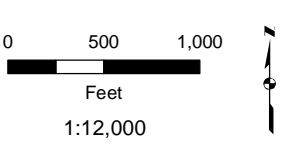
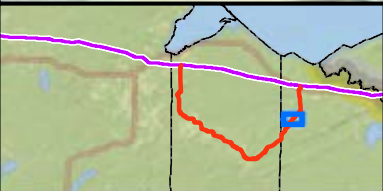
Attachment A  
Proposed Project on Topographic Maps  
Line 5 Wisconsin Segment Relocation Project  
Enbridge Energy, L.P.







This information is for environmental review purposes only.



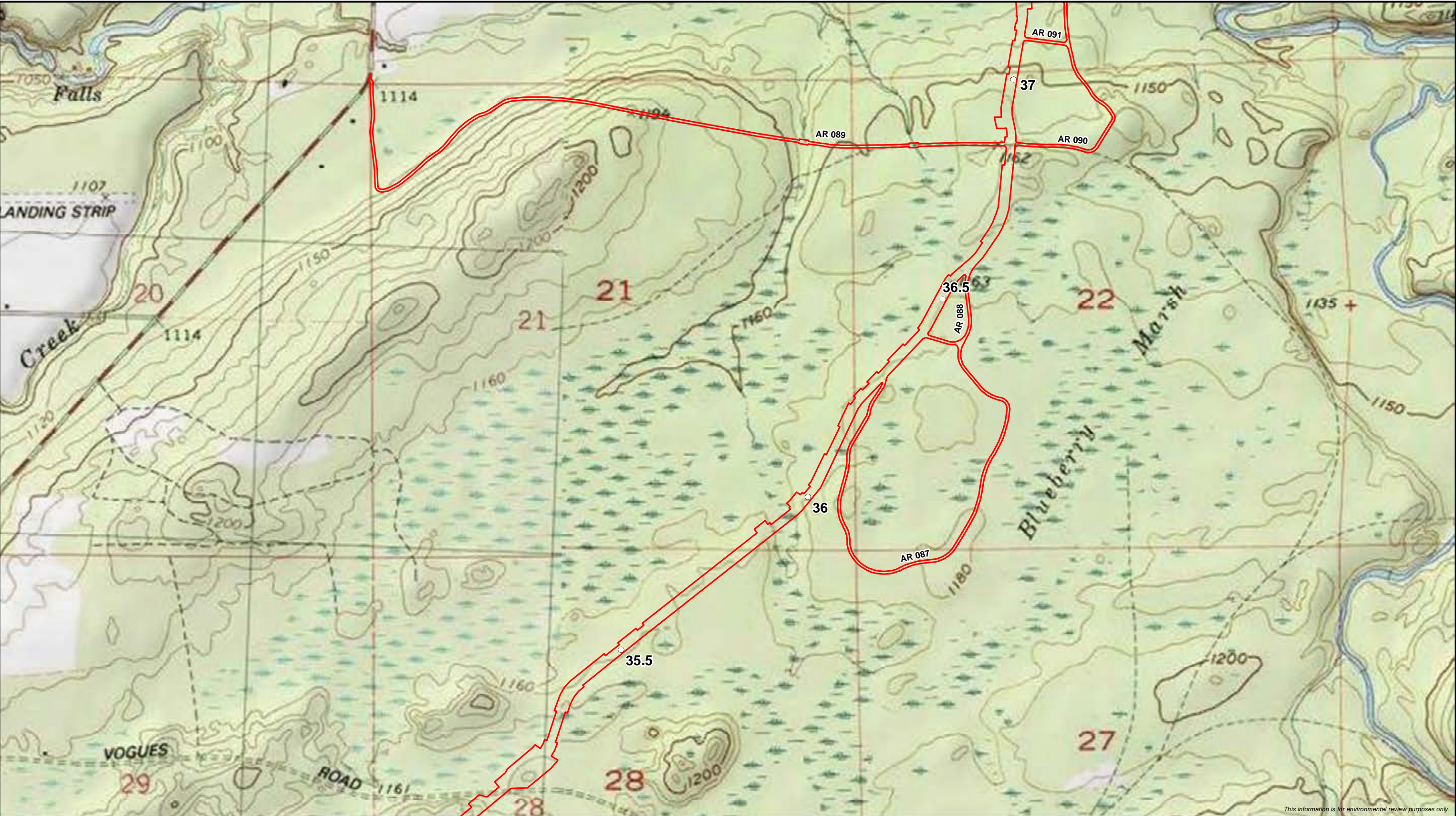
- Milepost
- ▭ Proposed Workspace



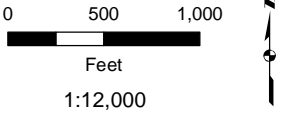
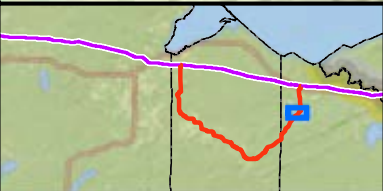
Attachment A  
Proposed Project on Topographic Maps  
Line 5 Wisconsin Segment Relocation Project  
Enbridge Energy, L.P.







This information is for environmental review purposes only.



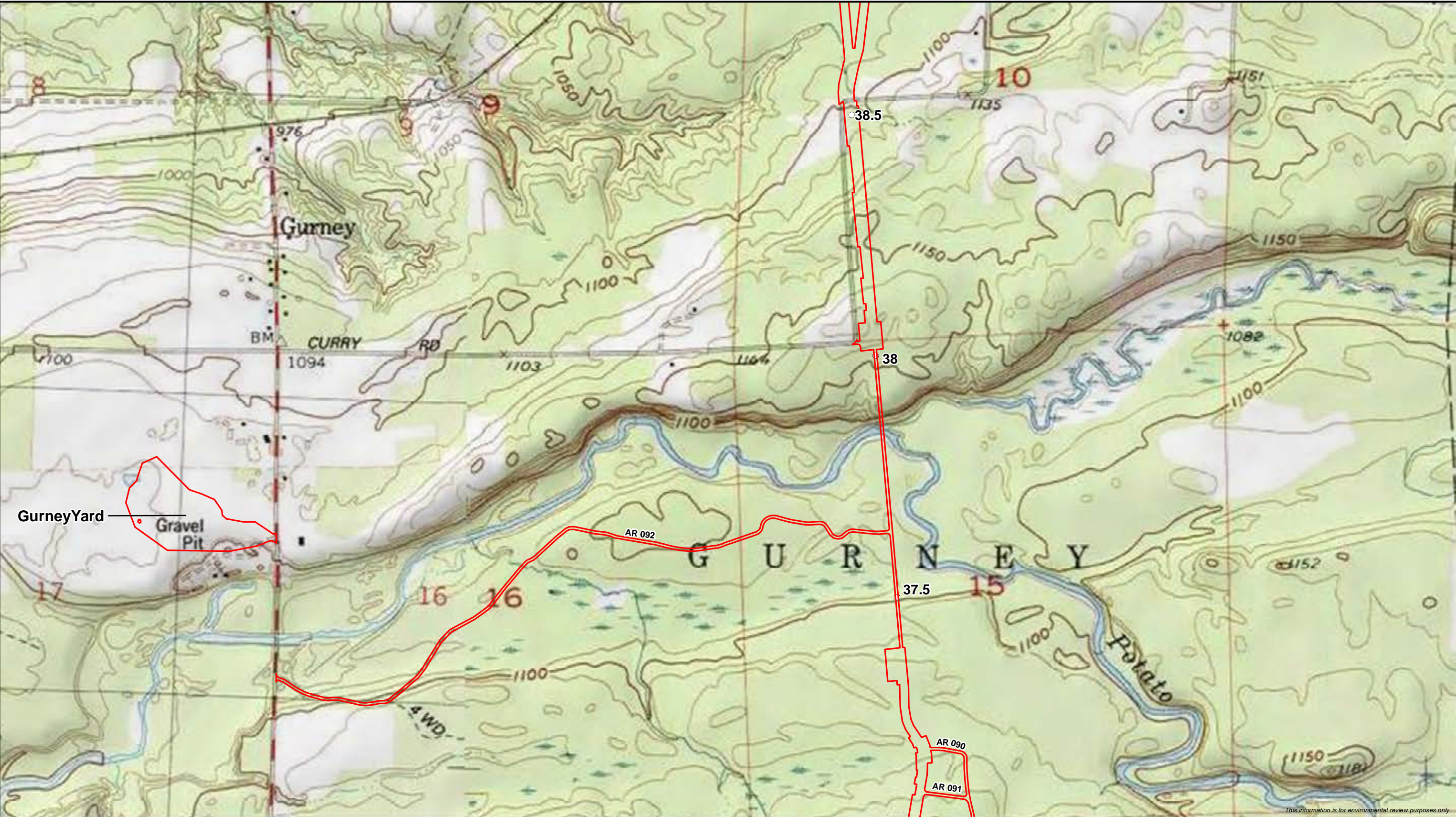
- Milepost
- Proposed Workspace



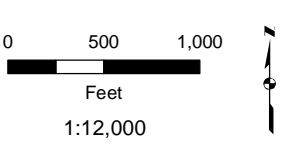
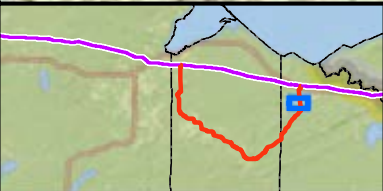
Attachment A  
Proposed Project on Topographic Maps  
Line 5 Wisconsin Segment Relocation Project  
Enbridge Energy, L.P.







This information is for environmental review purposes only.



- Milepost
- Proposed Workspace



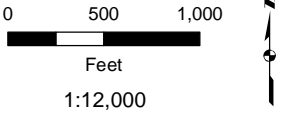
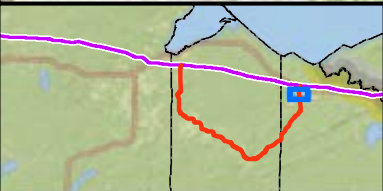
Attachment A  
Proposed Project on Topographic Maps  
Line 5 Wisconsin Segment Relocation Project  
Enbridge Energy, L.P.







This information is for environmental review purposes only.



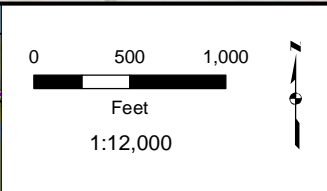
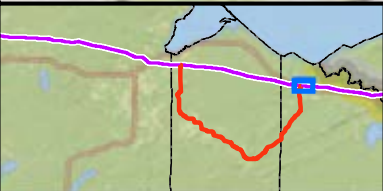
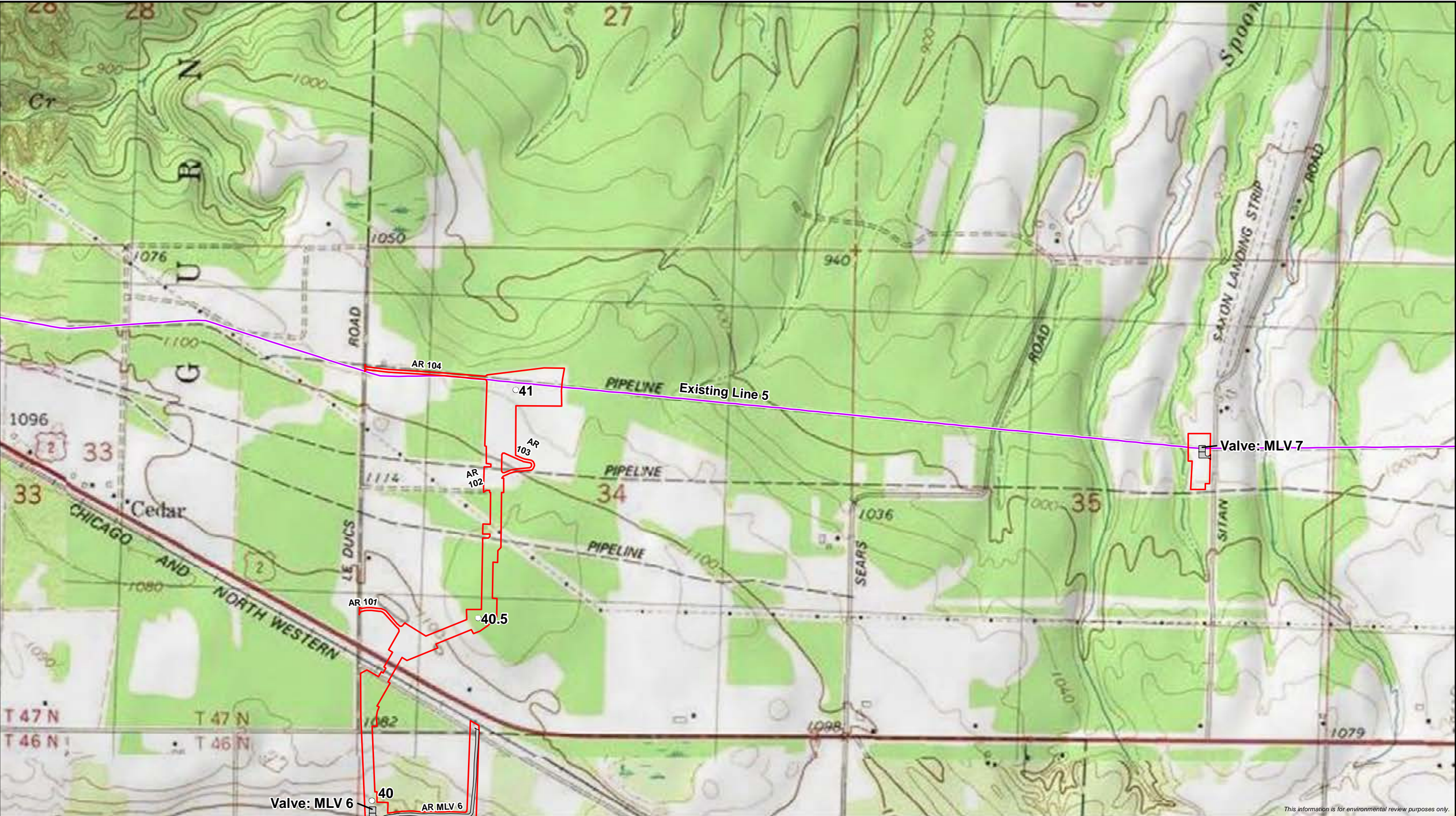
- Milepost
- Proposed Workspace




Attachment A  
Proposed Project on Topographic Maps  
Line 5 Wisconsin Segment Relocation Project  
Enbridge Energy, L.P.








- Existing Enbridge Pipeline
- Milepost
- Proposed Workspace



Attachment A  
Proposed Project on Topographic Maps  
Line 5 Wisconsin Segment Relocation Project  
Enbridge Energy, L.P.

Page 28 of 28



DRAWN BY: MPLS GIS