
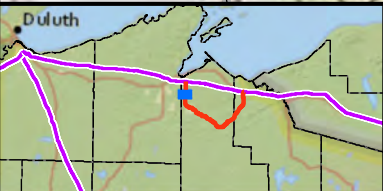




This information is for environmental review purposes only.

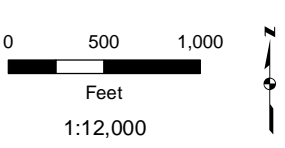
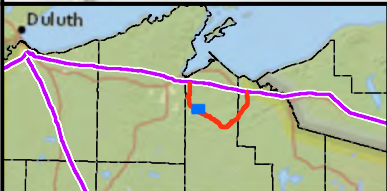
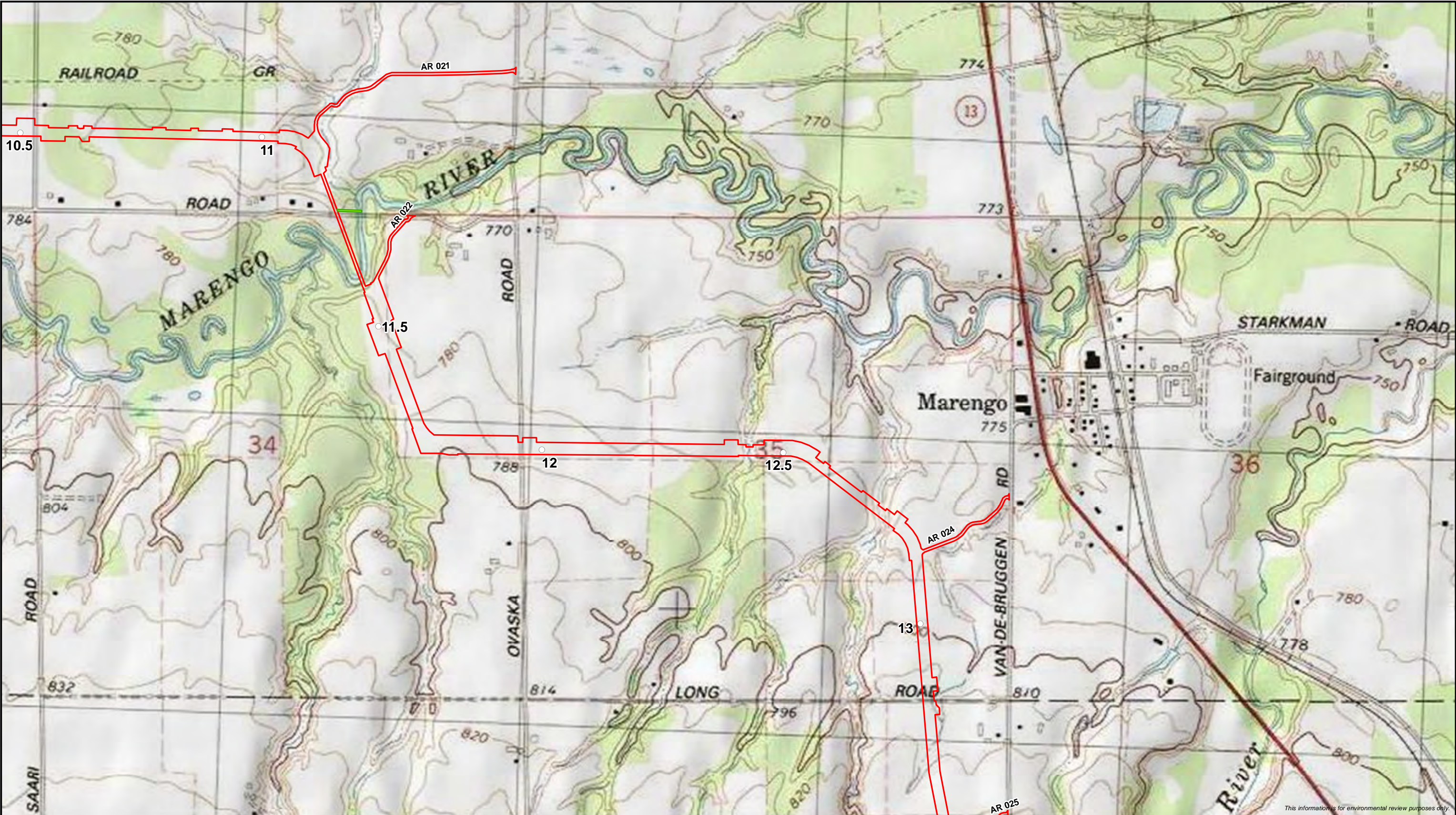


- Milepost
- ▭ Proposed Workspace
- ▭ Proposed Additional Workspace
- ▭ Filed Access Road Removed



Attachment A
Proposed Project on Topographic Maps
Line 5 Wisconsin Segment Relocation Project
Enbridge Energy, L.P.



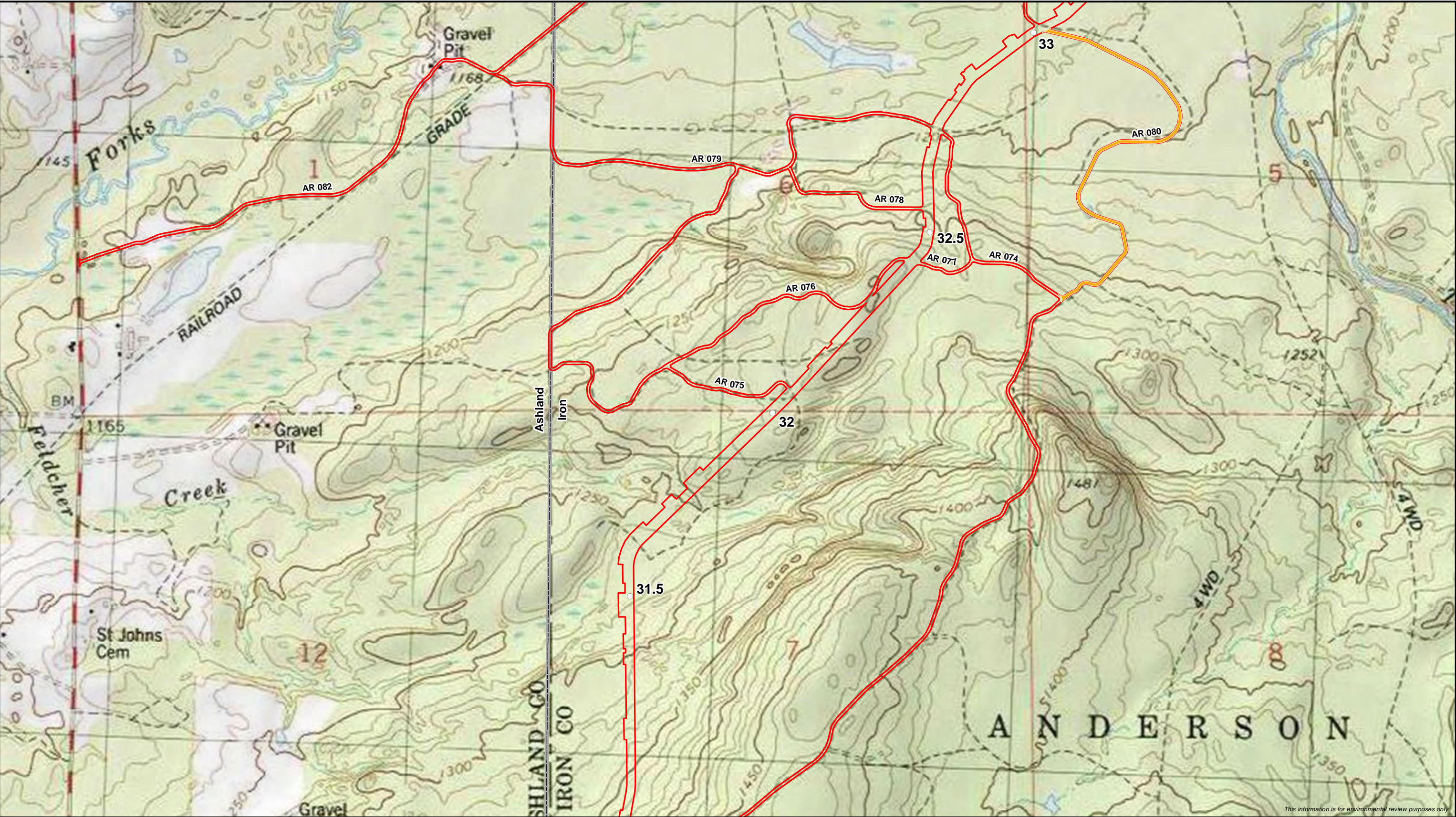


- Milepost
- ▭ Proposed Workspace
- ▭ Proposed Additional Workspace

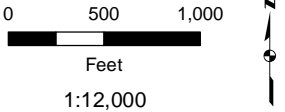
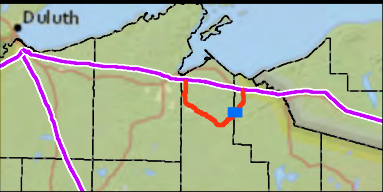


Attachment A
Proposed Project on Topographic Maps
Line 5 Wisconsin Segment Relocation Project
Enbridge Energy, L.P.





This information is for environmental review purposes only.

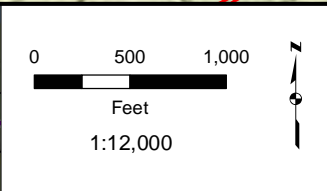
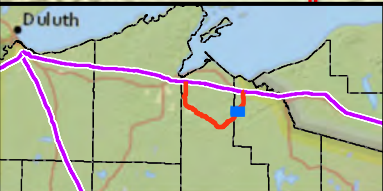
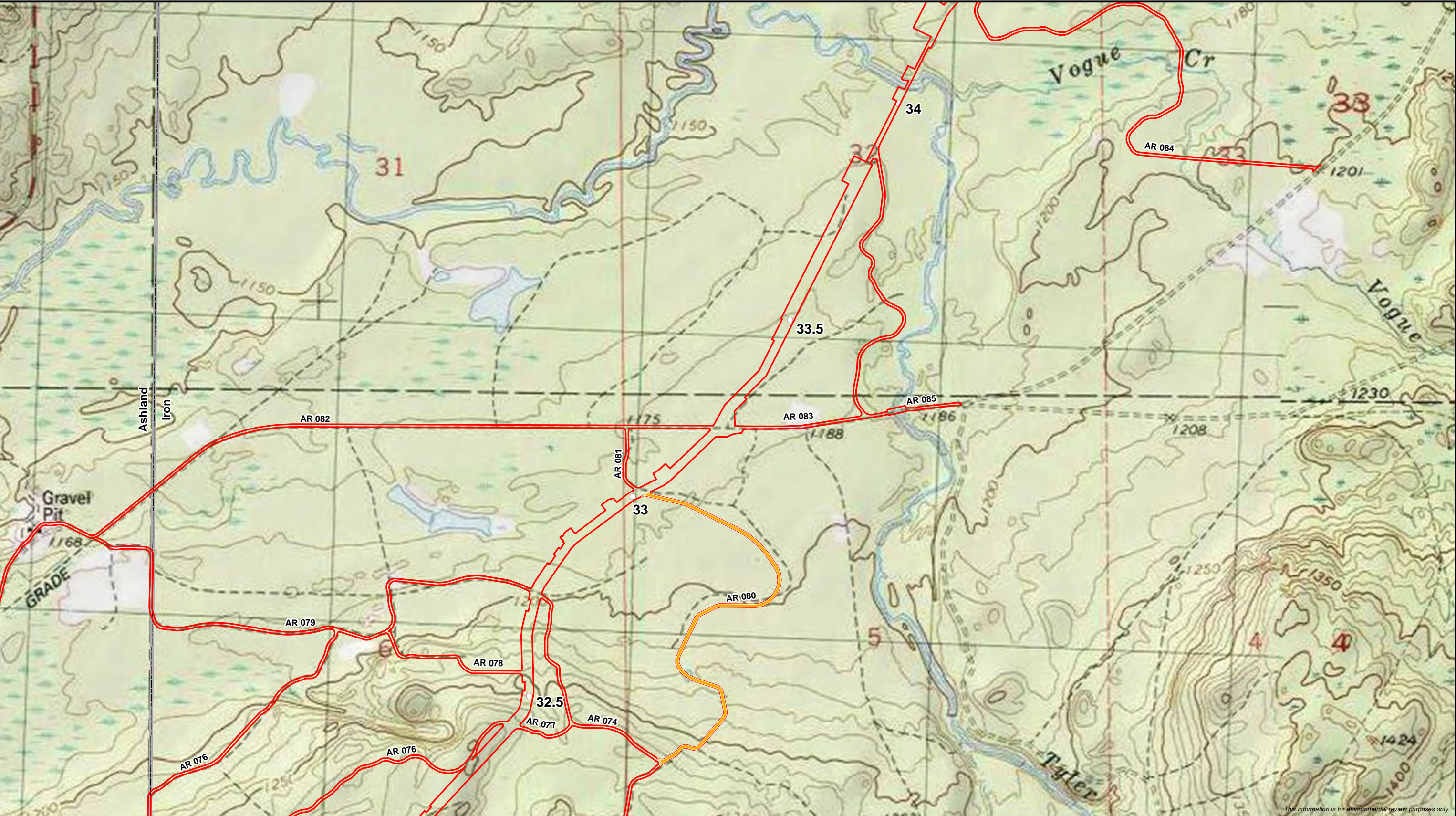


- Milepost
- ▭ Proposed Workspace
- ▭ Filed Access Road Removed



Attachment A
Proposed Project on Topographic Maps
Line 5 Wisconsin Segment Relocation Project
Enbridge Energy, L.P.



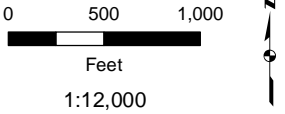
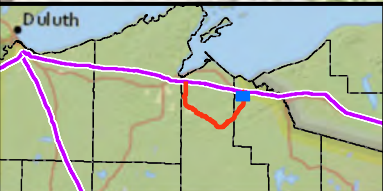


- Milepost
- ▭ Proposed Workspace
- ▭ Filled Access Road Removed



Attachment A
Proposed Project on Topographic Maps
Line 5 Wisconsin Segment Relocation Project
Enbridge Energy, L.P.



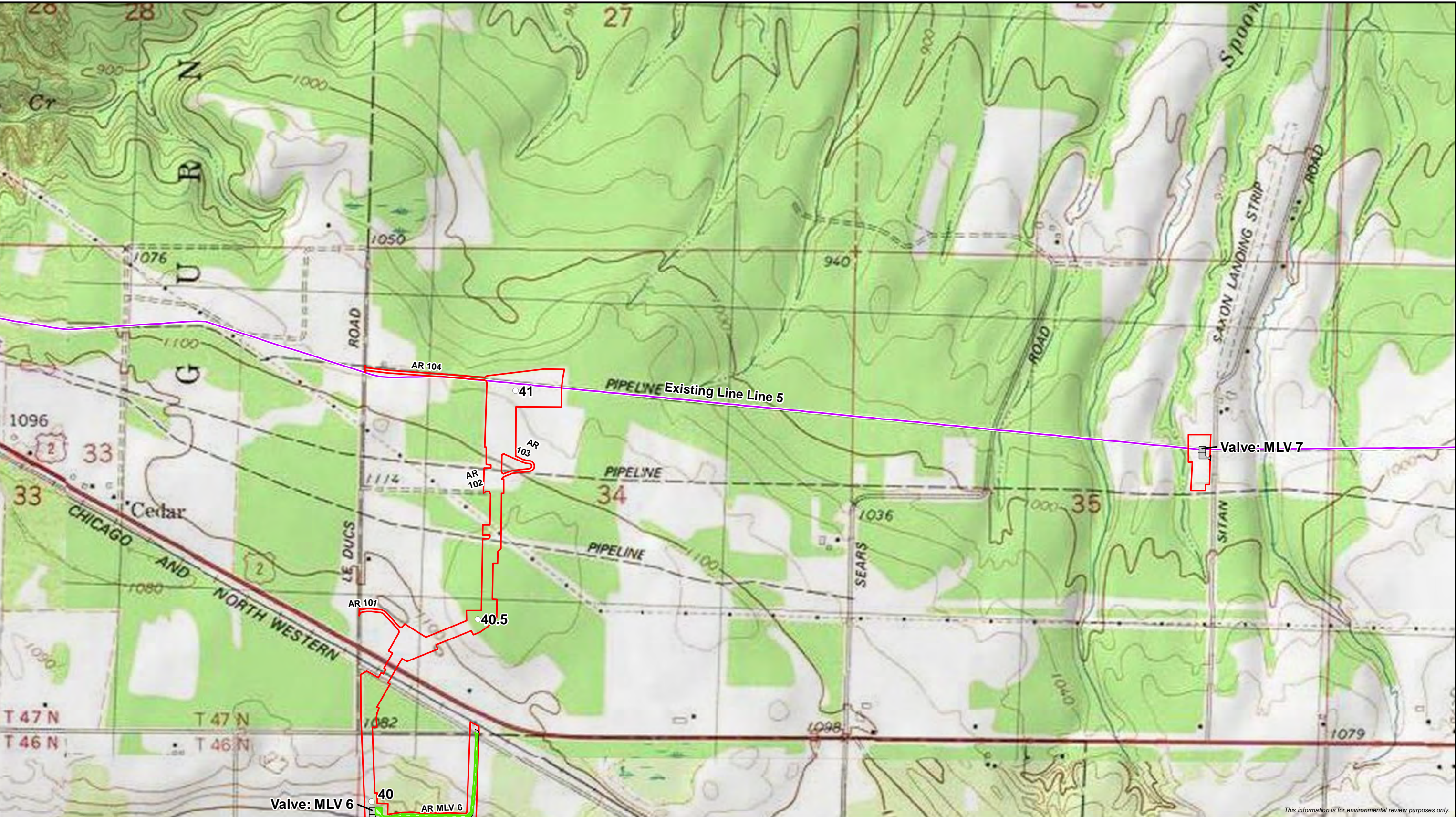


- Milepost
- ▭ Proposed Workspace
- ▨ Proposed Workspace Modification

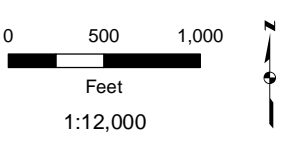
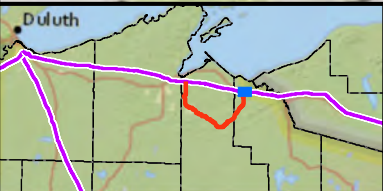


Attachment A
Proposed Project on Topographic Maps
Line 5 Wisconsin Segment Relocation Project
Enbridge Energy, L.P.





This information is for environmental review purposes only.



- Existing Enbridge Pipeline
- Milepost
- Proposed Workspace
- Proposed Workspace Modification



Attachment A
Proposed Project on Topographic Maps
Line 5 Wisconsin Segment Relocation Project
Enbridge Energy, L.P.

