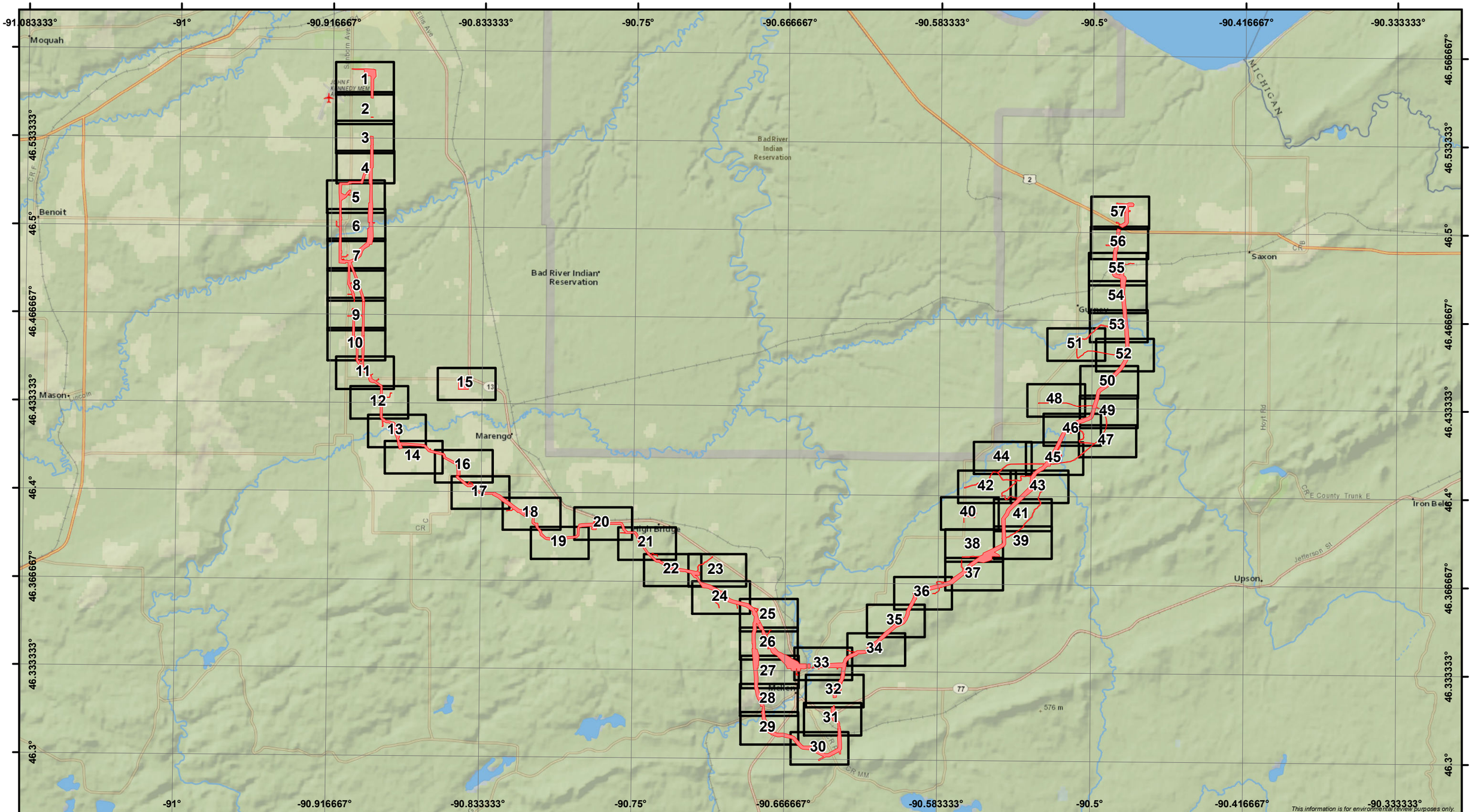

0 1 2
Miles
1:150,000

Surveyed Area
Map Page

ENBRIDGE

Appendix I
Delineated Wetlands and Waterbodies
Line 5 Wisconsin Segment Relocation Project
Enbridge Energy, L.P.

ERM

MPLS M:\Clients\D-F\EEL\BadRiver_ArcGIS\2019\12\WetlandReport_DelineationReportIndex.mxd | REVISED: 01/10/2020 | SCALE: 1:150,000 when printed at 11x17

DRAWN BY: MPLS GIS

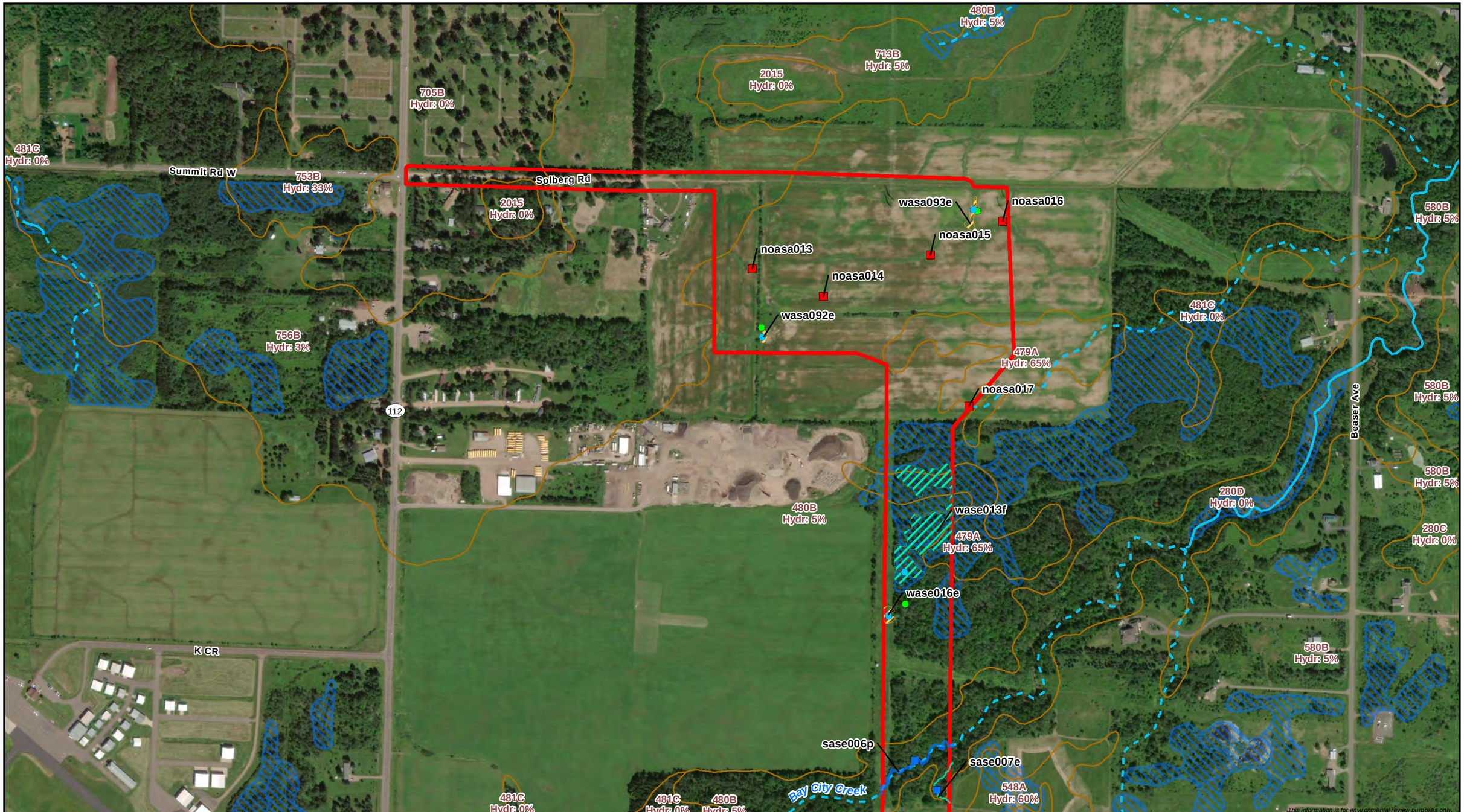

0 250 500
Feet
1:6,000

Surveyed Area

Data Point
- Delineated Waterbody
- Upland Data Point
- Wetland Data Point
- Non-Water Location
- Non-Wetland Location

Delineated Waterbody
- Perennial Waterbody
- Intermittent Waterbody
- Ephemeral Waterbody

Delineated Wetland
- PFO Wetland
- PSS Wetland
- PEM Wetland
- **SSURGO Map Unit**
- **WWI Wetland**

NHD Flowline
- Perennial
- Intermittent
- Canal/Ditch

ENBRIDGE

Appendix I
Delineated Wetlands and Waterbodies
Line 5 Wisconsin Segment Relocation Project
Enbridge Energy, L.P.
Ashland County, Wisconsin

ERM

MPLS M:\Clients\D-F\EEL\BadRiver_ArcGIS\2019\12\WetlandReport_DelineationReport.mxd | REVISED: 01/13/2020 | SCALE: 1:6,000 when printed at 11x17

DRAWN BY: RCutting

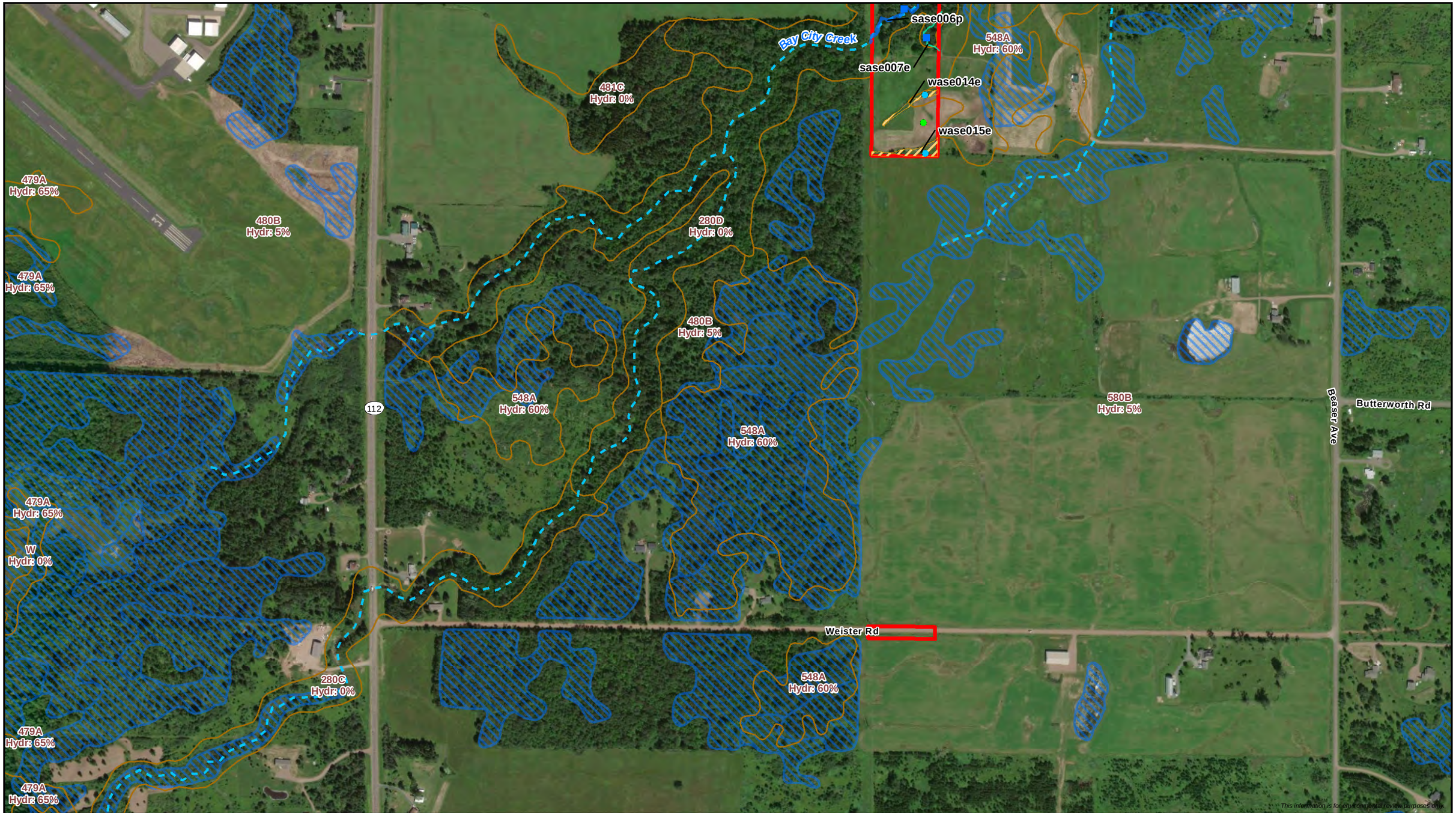

0 250 500
Feet
1:6,000

Surveyed Area
Data Point
Delineated Waterbody
Upland Data Point
Wetland Data Point
Non-Water Location
Non-Wetland Location
Delineated Waterbody
Perennial Waterbody
Intermittent Waterbody
Ephemeral Waterbody
Delineated Wetland
PFO Wetland
PSS Wetland
PEM Wetland
SSURGO Map Unit
WWI Wetland
NHD Flowline
Perennial
Intermittent
Canal/Ditch

ENBRIDGE

Appendix I
Delineated Wetlands and Waterbodies
Line 5 Wisconsin Segment Relocation Project
Enbridge Energy, L.P.
Ashland County, Wisconsin

ERM

MPLS M:\Clients\D-F\EEL\BadRiver_ArcGIS\2019\12\WetlandReport_DelineationReport.mxd | REVISED: 01/13/2020 | SCALE: 1:6,000 when printed at 11x17

DRAWN BY: RCutting

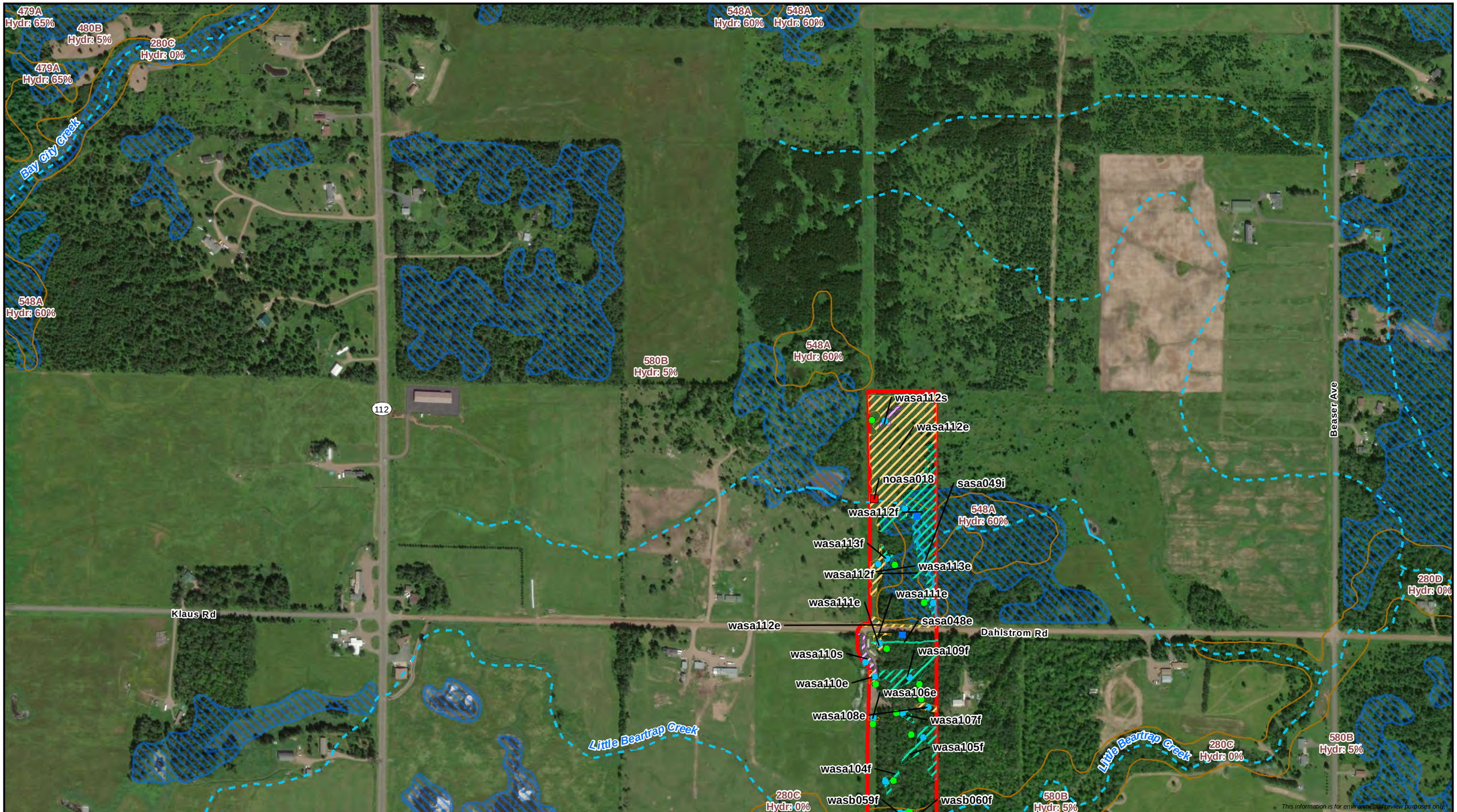

0 250 500
Feet
1:6,000

Surveyed Area
Data Point
- Delineated Waterbody
- Upland Data Point
- Wetland Data Point
- Non-Water Location
- Non-Wetland Location

Delineated Waterbody
- Perennial Waterbody
- Intermittent Waterbody
- Ephemeral Waterbody

Delineated Wetland
- PFO Wetland
- PSS Wetland
- PEM Wetland
- **SSURGO Map Unit**

WWI Wetland

NHD Flowline
- Perennial
- Intermittent
- Canal/Ditch

ENBRIDGE

Appendix I
Delineated Wetlands and Waterbodies
Line 5 Wisconsin Segment Relocation Project
Enbridge Energy, L.P.
Ashland County, Wisconsin

ERM

MPLS M:\Clients\D-F\EEL\BadRiver_ArcGIS\2019\12\WetlandReport_DelineationReport.mxd | REVISED: 01/13/2020 | SCALE: 1:6,000 when printed at 11x17

DRAWN BY: RCutting

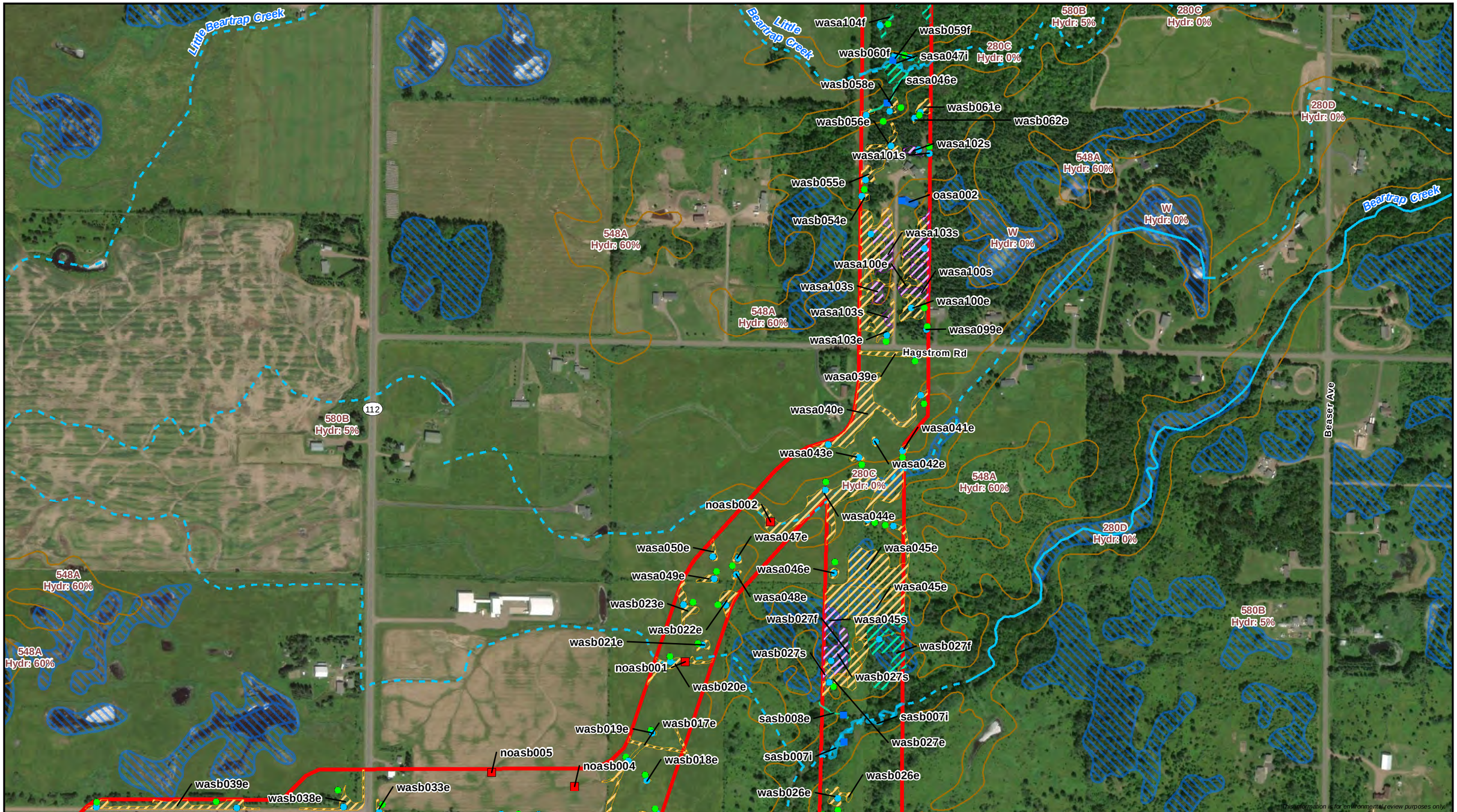

0 250 500
Feet
1:6,000

Surveyed Area
Data Point
Delineated Waterbody
Upland Data Point
Wetland Data Point
Non-Water Location
Non-Wetland Location
Delineated Waterbody
Perennial Waterbody
Intermittent Waterbody
Ephemeral Waterbody
Delineated Wetland
PFO Wetland
PSS Wetland
PEM Wetland
SSURGO Map Unit
WWI Wetland
NHD Flowline
Perennial
Intermittent
Canal/Ditch

ENBRIDGE

Appendix I
Delineated Wetlands and Waterbodies
Line 5 Wisconsin Segment Relocation Project
Enbridge Energy, L.P.
Ashland County, Wisconsin

ERM

MPLS M:\Clients\D-F\EEL\BadRiver_ArcGIS\2019\12\WetlandReport_DelineationReport.mxd | REVISED: 01/13/2020 | SCALE: 1:6,000 when printed at 11x17

DRAWN BY: RCutting

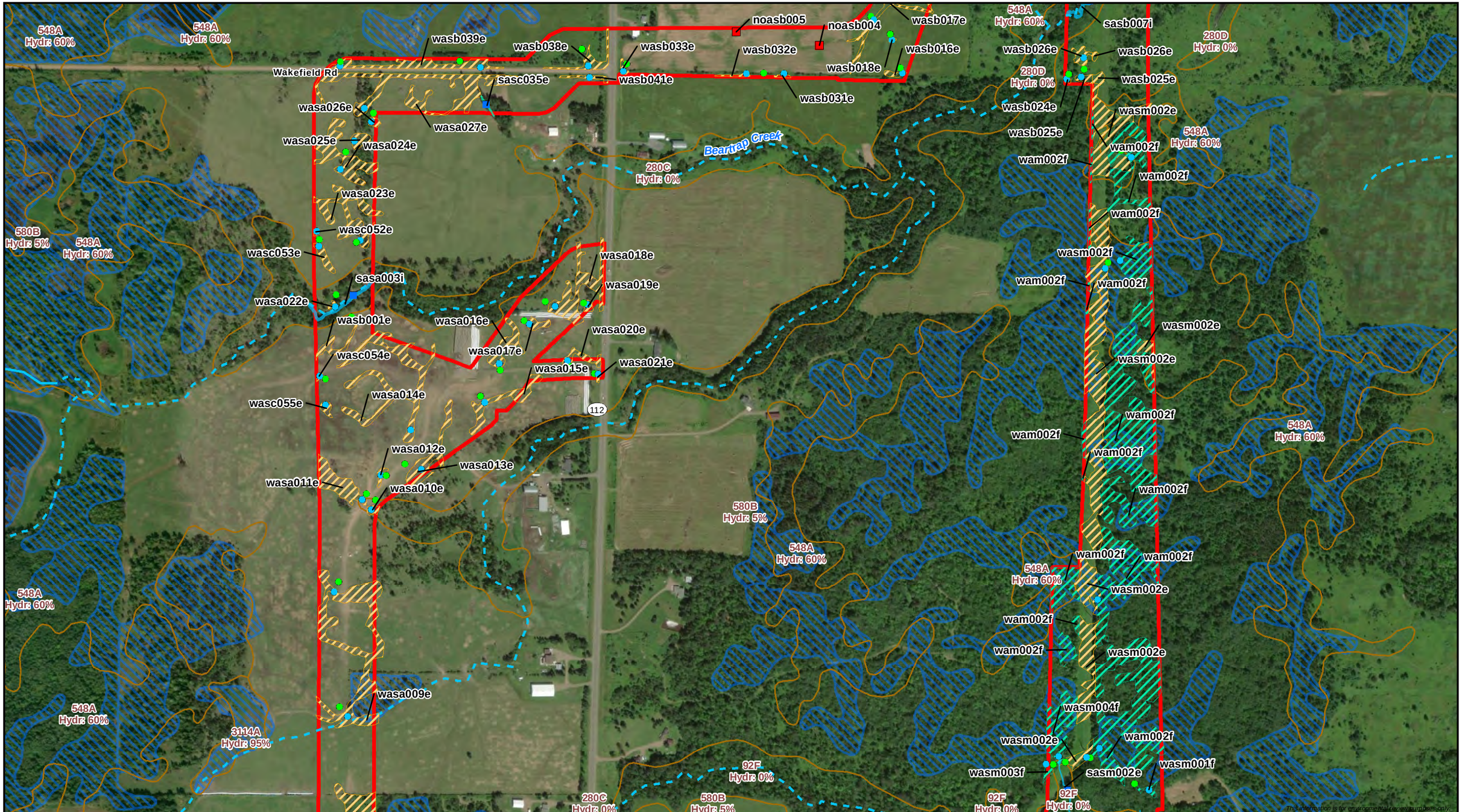

0 250 500
Feet
1:6,000

Surveyed Area

Data Point
- Delineated Waterbody
- Upland Data Point
- Wetland Data Point

- Non-Water Location
- Non-Wetland Location

Delineated Waterbody
- Perennial Waterbody
- Intermittent Waterbody
- Ephemeral Waterbody

Delineated Wetland
- PFO Wetland
- PSS Wetland
- PEM Wetland

SSURGO Map Unit

WWI Wetland

NHD Flowline
- Perennial
- Intermittent
- Canal/Ditch

ENBRIDGE

Appendix I
Delineated Wetlands and Waterbodies
Line 5 Wisconsin Segment Relocation Project
Enbridge Energy, L.P.
Ashland County, Wisconsin

ERM

MPLS M:\Clients\D-F\EEL\BadRiver_ArcGIS\2019\12\WetlandReport_DelineationReport.mxd | REVISED: 01/13/2020 | SCALE: 1:6,000 when printed at 11x17

DRAWN BY: RCutting

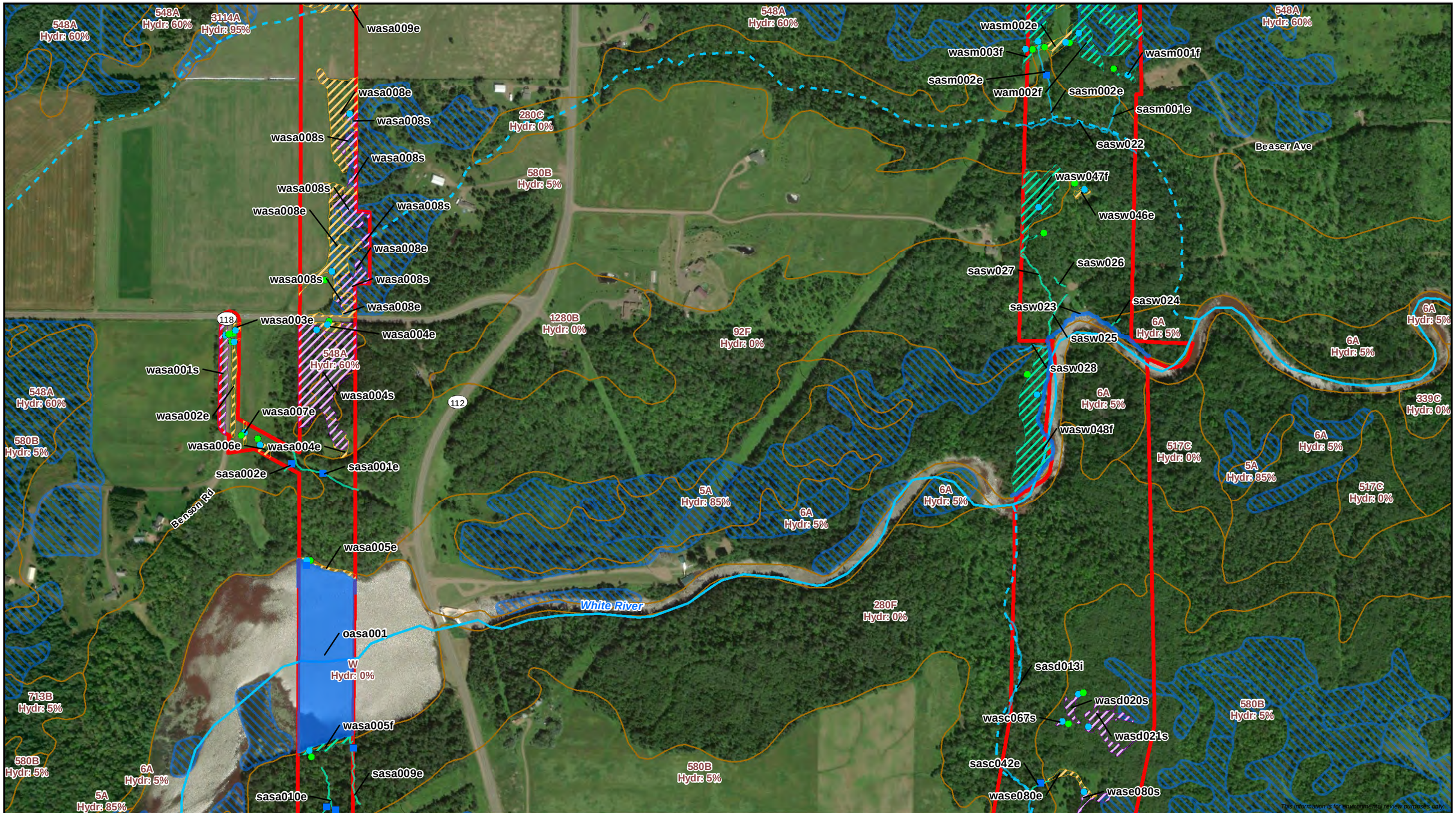

This information is for environmental review purposes only.

0 250 500
Feet
1:6,000

Surveyed Area

Data Point
- Delineated Waterbody
- Upland Data Point
- Wetland Data Point

Non-Water Location
Non-Wetland Location

Delineated Waterbody
- Perennial Waterbody
- Intermittent Waterbody
- Ephemeral Waterbody

Delineated Wetland
- PFO Wetland
- PSS Wetland
- PEM Wetland

SSURGO Map Unit

WWI Wetland

NHD Flowline
- Perennial
- Intermittent
- Canal/Ditch

ENBRIDGE

Appendix I
Delineated Wetlands and Waterbodies
Line 5 Wisconsin Segment Relocation Project
Enbridge Energy, L.P.
Ashland County, Wisconsin

ERM

MPLS M:\Clients\D-F\EEL\BadRiver_ArcGIS\2019\12\WetlandReport_DelineationReport.mxd | REVISED: 01/13/2020 | SCALE: 1:6,000 when printed at 11x17

DRAWN BY: RCutting

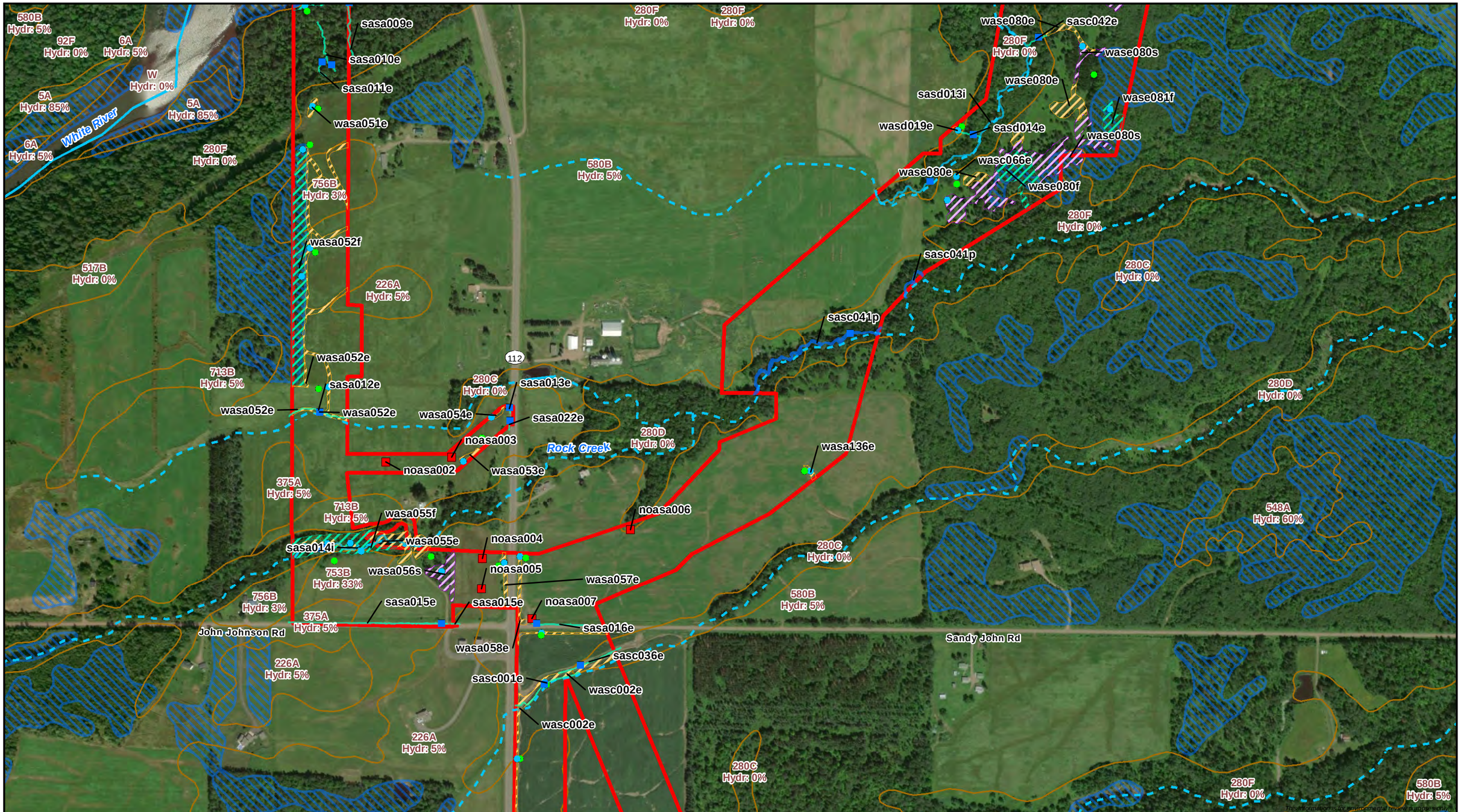

0 250 500
Feet
1:6,000

Surveyed Area

Data Point
- Delineated Waterbody
- Upland Data Point
- Wetland Data Point
- Non-Water Location
- Non-Wetland Location

Delineated Waterbody
- Perennial Waterbody
- Intermittent Waterbody
- Ephemeral Waterbody

Delineated Wetland
- PFO Wetland
- PSS Wetland
- PEM Wetland
- **SSURGO Map Unit**

WWI Wetland

NHD Flowline
- Perennial
- Intermittent
- Canal/Ditch

ENBRIDGE

Appendix I
Delineated Wetlands and Waterbodies
Line 5 Wisconsin Segment Relocation Project
Enbridge Energy, L.P.
Ashland County, Wisconsin

ERM

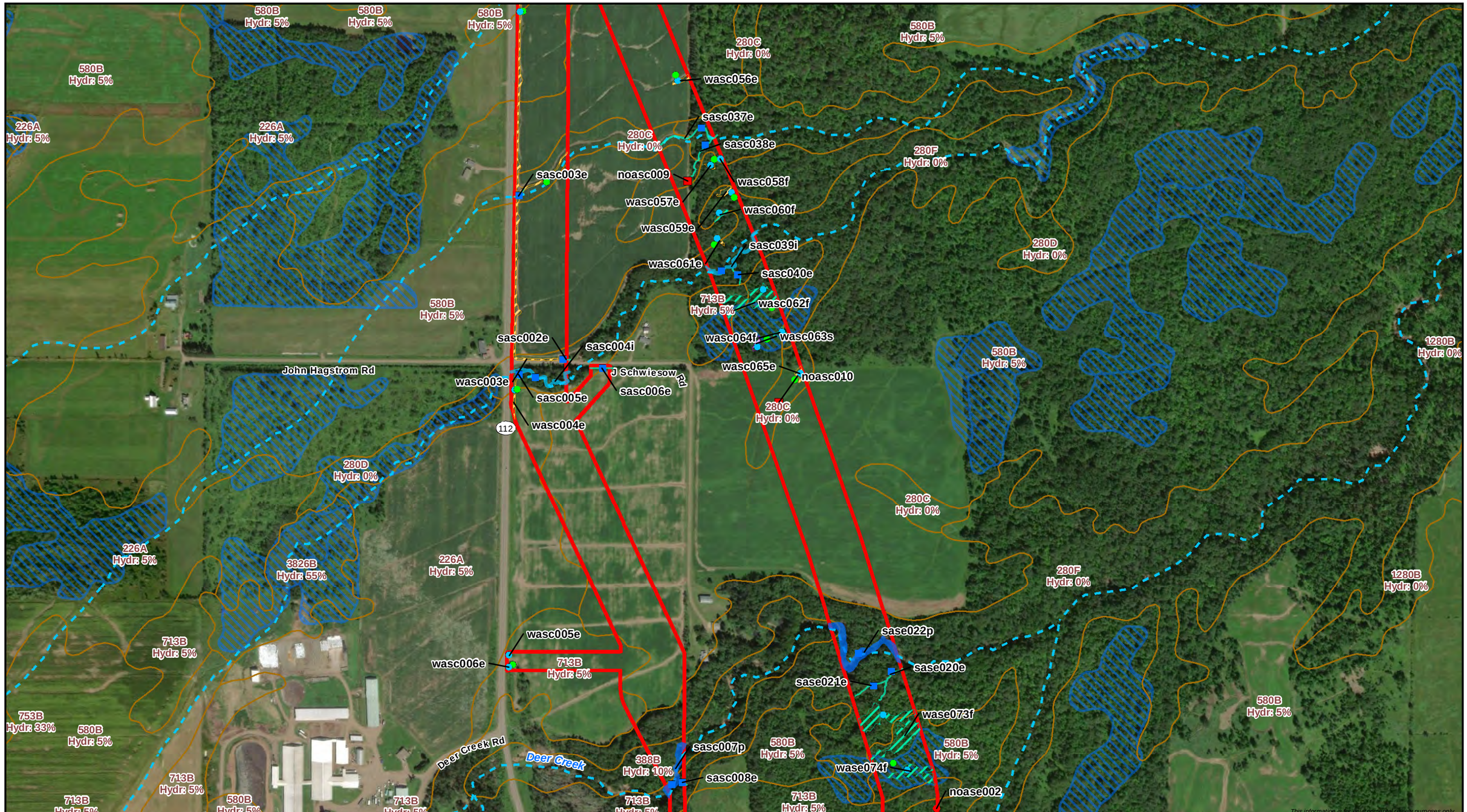

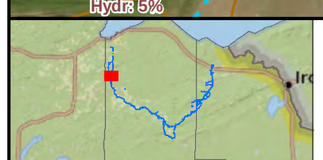

0 250 500
Feet
1:6,000

Surveyed Area
Data Point
- Delineated Waterbody
- Upland Data Point
- Wetland Data Point
- Non-Water Location
- Non-Wetland Location

Delineated Waterbody
- Perennial Waterbody
- Intermittent Waterbody
- Ephemeral Waterbody

Delineated Wetland
- PFO Wetland
- PSS Wetland
- PEM Wetland
- **SSURGO Map Unit**

WWI Wetland
NHD Flowline
- Perennial
- Intermittent
- Canal/Ditch

ENBRIDGE

Appendix I
Delineated Wetlands and Waterbodies
Line 5 Wisconsin Segment Relocation Project
Enbridge Energy, L.P.
Ashland County, Wisconsin

ERM

MPLS M:\Clients\D-F\EEL\BadRiver_ArcGIS\2019\12\WetlandReport_DelineationReport.mxd | REVISED: 01/13/2020 | SCALE: 1:6,000 when printed at 11x17

DRAWN BY: RCutting

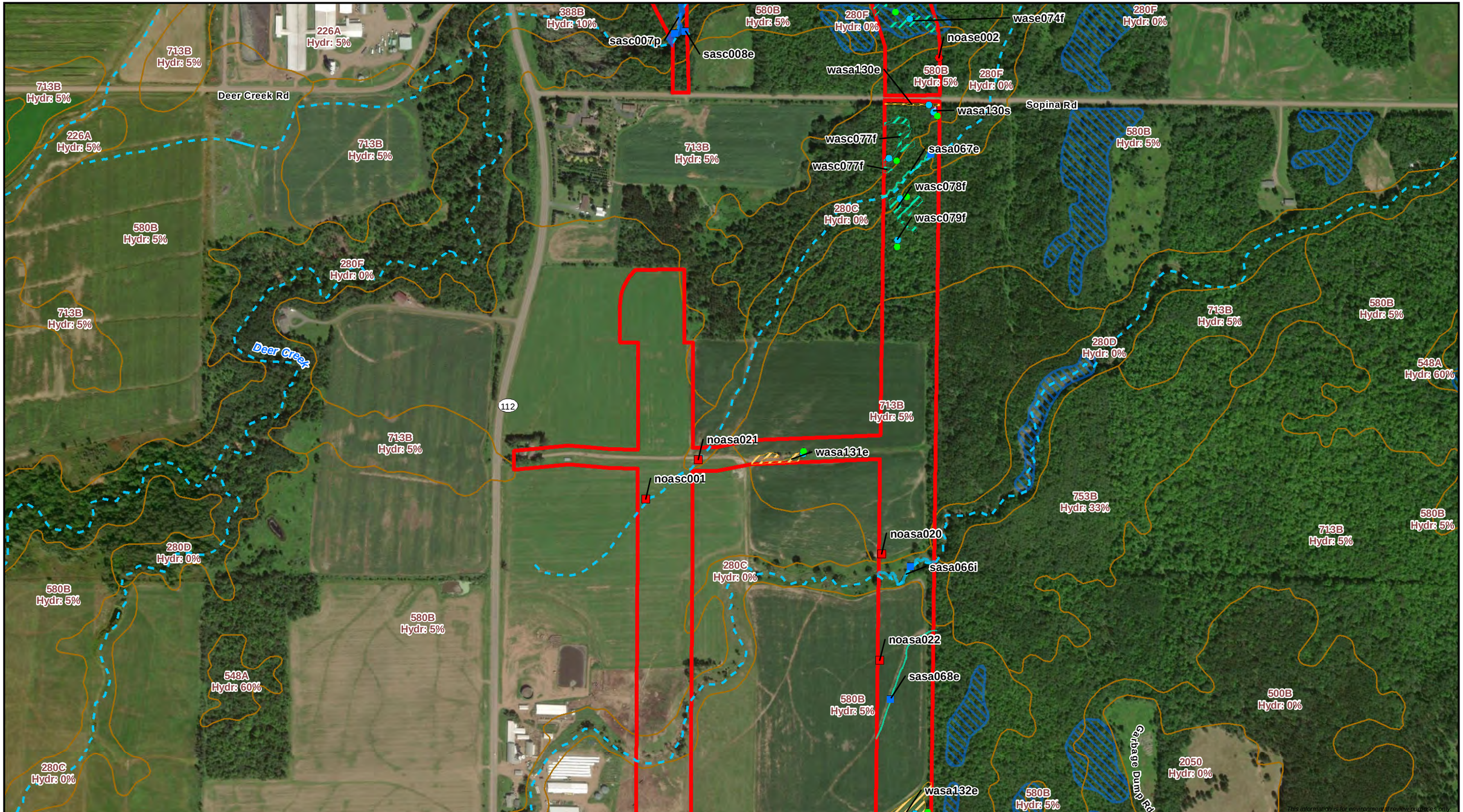

0 250 500
Feet
1:6,000

Surveyed Area
Data Point
Delineated Waterbody
Upland Data Point
Wetland Data Point
Non-Water Location
Non-Wetland Location
Delineated Waterbody
Perennial Waterbody
Intermittent Waterbody
Ephemeral Waterbody
Delineated Wetland
PFO Wetland
PSS Wetland
PEM Wetland
SSURGO Map Unit
WWI Wetland
NHD Flowline
Perennial
Intermittent
Canal/Ditch

ENBRIDGE

Appendix I
Delineated Wetlands and Waterbodies
Line 5 Wisconsin Segment Relocation Project
Enbridge Energy, L.P.
Ashland County, Wisconsin

ERM

MPLS M:\Clients\D-F\EEL\BadRiver_ArcGIS\2019\12\WetlandReport_DelineationReport.mxd | REVISED: 01/13/2020 | SCALE: 1:6,000 when printed at 11x17

DRAWN BY: RCutting

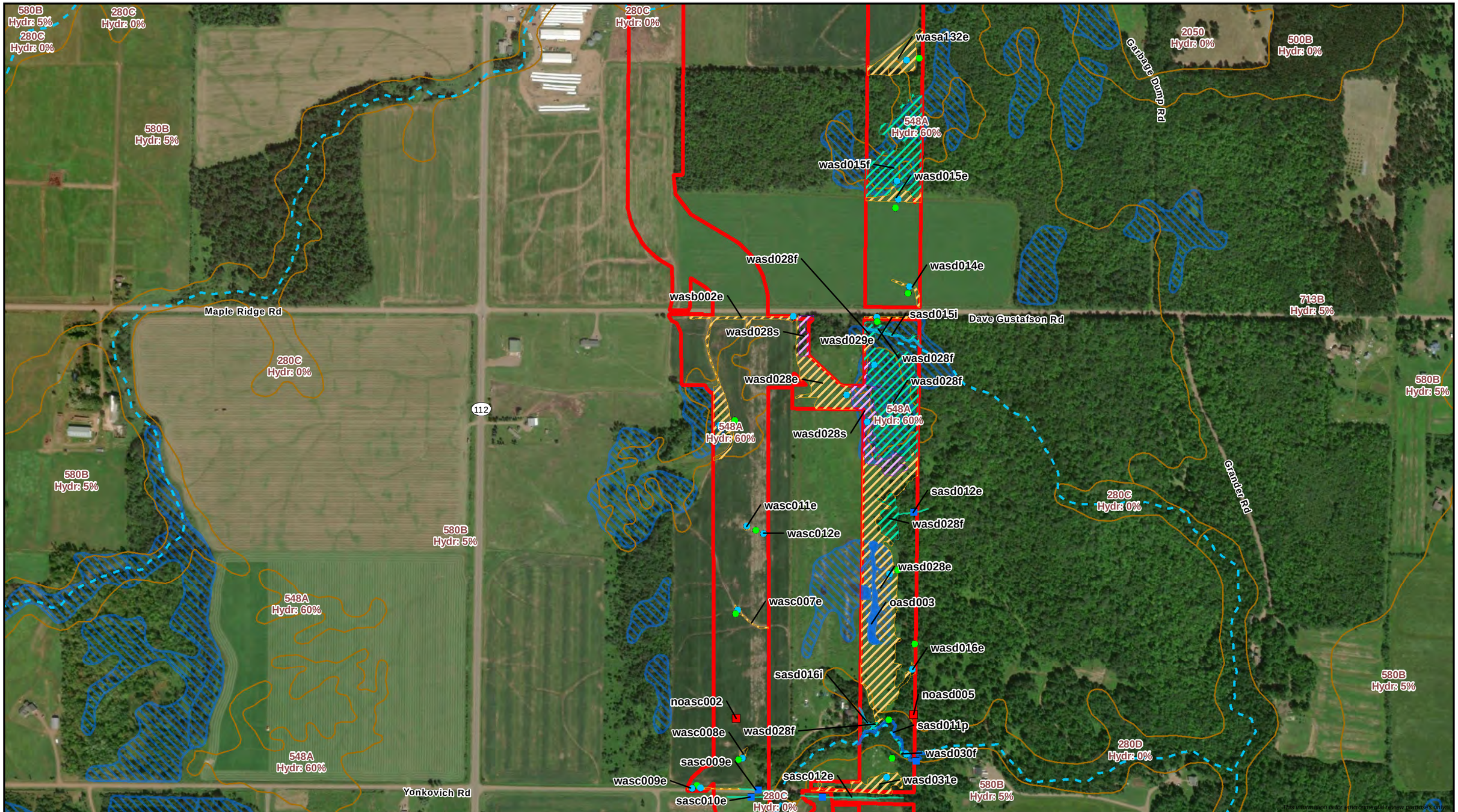

0 250 500
Feet
1:6,000

Surveyed Area

Data Point
- Delineated Waterbody
- Upland Data Point
- Wetland Data Point
- Non-Water Location
- Non-Wetland Location

Delineated Waterbody
- Perennial Waterbody
- Intermittent Waterbody
- Ephemeral Waterbody

Delineated Wetland
- PFO Wetland
- PSS Wetland
- PEM Wetland

SSURGO Map Unit

WWI Wetland

NHD Flowline
- Perennial
- Intermittent
- Canal/Ditch

ENBRIDGE

Appendix I
Delineated Wetlands and Waterbodies
Line 5 Wisconsin Segment Relocation Project
Enbridge Energy, L.P.
Ashland County, Wisconsin

ERM

MPLS M:\Clients\D-F\EEL\BadRiver_ArcGIS\2019\12\WetlandReport_DelineationReport.mxd | REVISED: 01/13/2020 | SCALE: 1:6,000 when printed at 11x17

DRAWN BY: RCutting

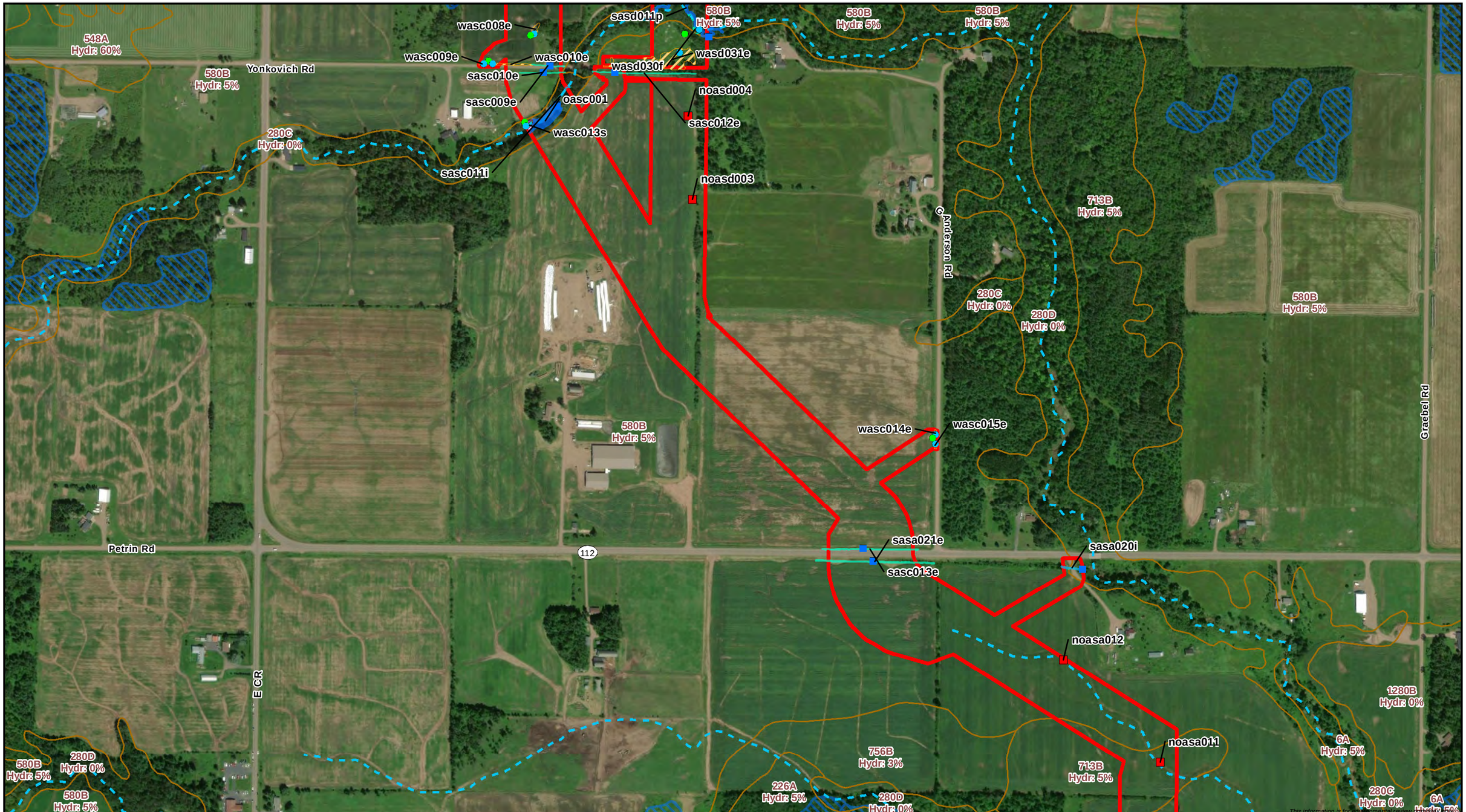

0 250 500
Feet
1:6,000

Surveyed Area

Data Point
- Delineated Waterbody
- Upland Data Point
- Wetland Data Point
- Non-Water Location
- Non-Wetland Location

Delineated Waterbody
- Perennial Waterbody
- Intermittent Waterbody
- Ephemeral Waterbody

Delineated Wetland
- PFO Wetland
- PSS Wetland
- PEM Wetland
- **SSURGO Map Unit**
- **WWI Wetland**

NHD Flowline
- Perennial
- Intermittent
- Canal/Ditch

ENBRIDGE

Appendix I
Delineated Wetlands and Waterbodies
Line 5 Wisconsin Segment Relocation Project
Enbridge Energy, L.P.
Ashland County, Wisconsin

ERM

MPLS M:\Clients\D-F\EEL\BadRiver_ArcGIS\2019\12\WetlandReport_DelineationReport.mxd | REVISED: 01/13/2020 | SCALE: 1:6,000 when printed at 11x17

DRAWN BY: RCutting

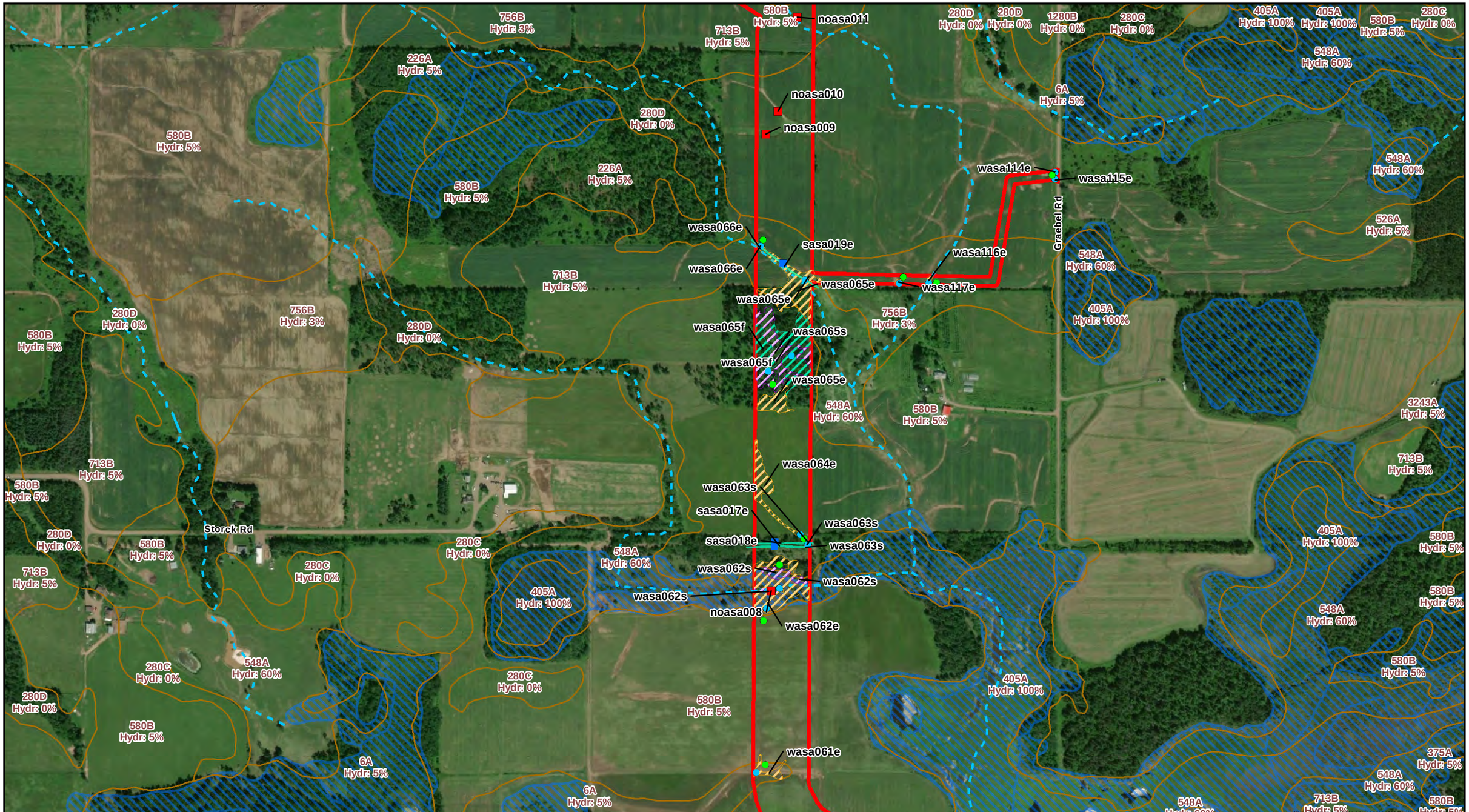

0 250 500
Feet
1:6,000

Surveyed Area
Data Point
Delineated Waterbody
Upland Data Point
Wetland Data Point
Non-Water Location
Non-Wetland Location
Delineated Waterbody
Perennial Waterbody
Intermittent Waterbody
Ephemeral Waterbody
Delineated Wetland
PFO Wetland
PSS Wetland
PEM Wetland
SSURGO Map Unit
WWI Wetland
NHD Flowline
Perennial
Intermittent
Canal/Ditch

ENBRIDGE

Appendix I
Delineated Wetlands and Waterbodies
Line 5 Wisconsin Segment Relocation Project
Enbridge Energy, L.P.
Ashland County, Wisconsin

ERM

MPLS M:\Clients\D-F\EEL\BadRiver_ArcGIS\2019\12\WetlandReport_DelineationReport.mxd | REVISED: 01/13/2020 | SCALE: 1:6,000 when printed at 11x17

DRAWN BY: RCutting

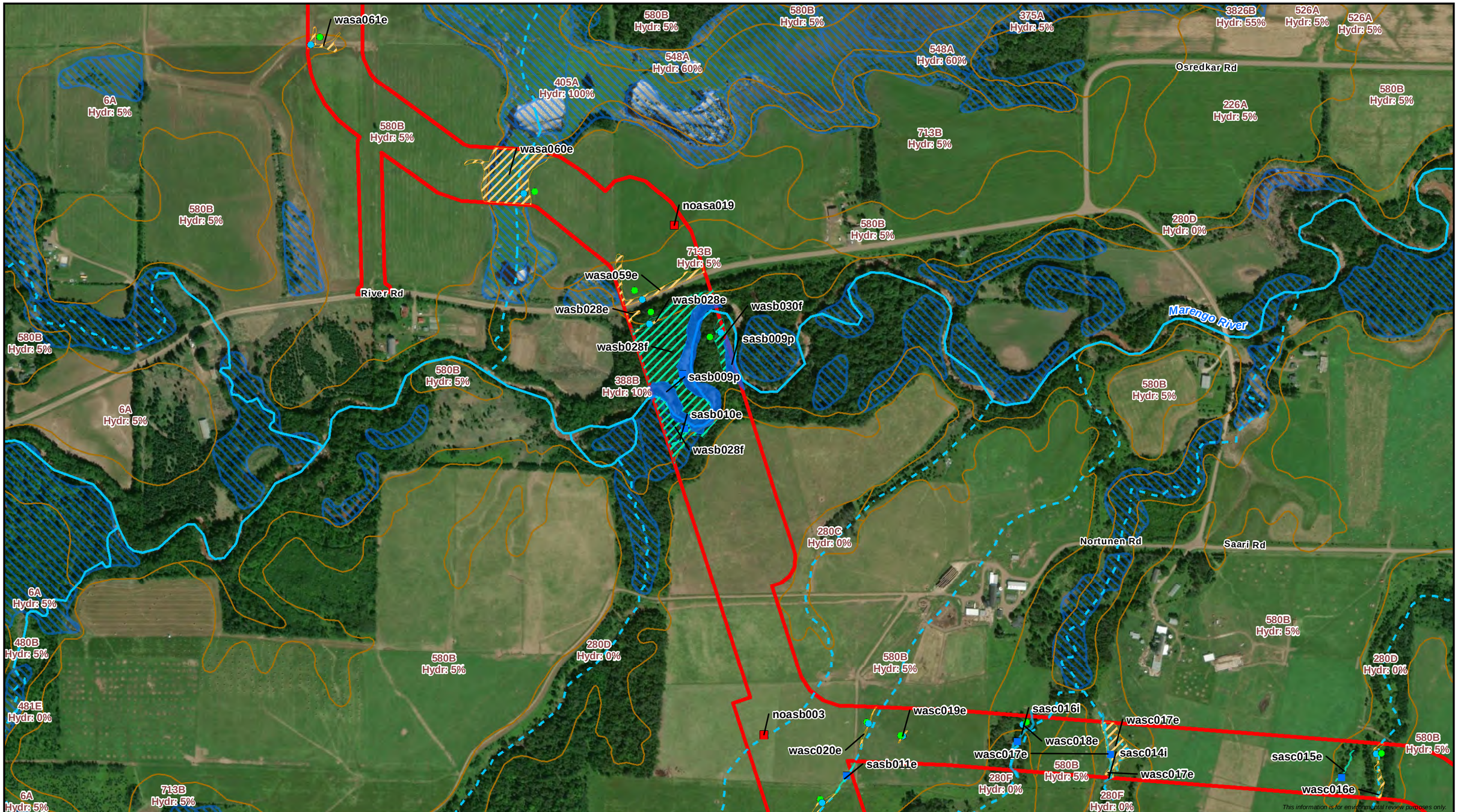

0 250 500
Feet
1:6,000

Surveyed Area
Data Point
Delineated Waterbody
Upland Data Point
Wetland Data Point
Non-Water Location
Non-Wetland Location
Delineated Waterbody
Perennial Waterbody
Intermittent Waterbody
Ephemeral Waterbody
Delineated Wetland
PFO Wetland
PSS Wetland
PEM Wetland
SSURGO Map Unit
WWI Wetland
NHD Flowline
Perennial
Intermittent
Canal/Ditch

ENBRIDGE

Appendix I
Delineated Wetlands and Waterbodies
Line 5 Wisconsin Segment Relocation Project
Enbridge Energy, L.P.
Ashland County, Wisconsin

ERM

MPLS M:\Clients\D-F\EEL\BadRiver_ArcGIS\2019\12\WetlandReport_DelineationReport.mxd | REVISED: 01/13/2020 | SCALE: 1:6,000 when printed at 11x17

DRAWN BY: RCutting

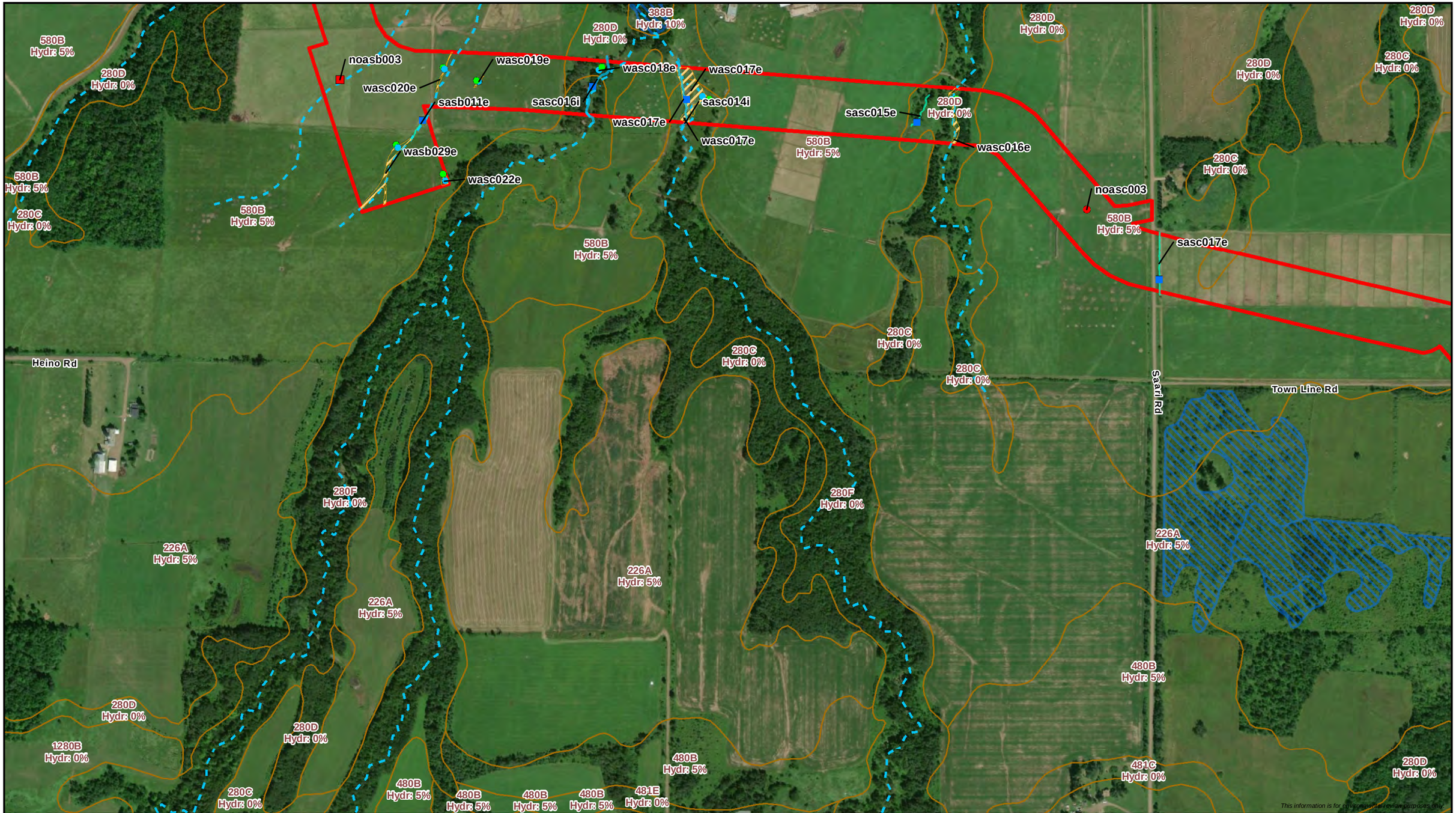

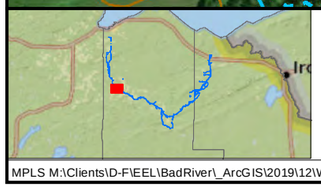

0 250 500
Feet
1:6,000

Surveyed Area
Data Point
Delineated Waterbody
Upland Data Point
Wetland Data Point

Non-Water Location
Non-Wetland Location
Delineated Waterbody
Perennial Waterbody
Intermittent Waterbody
Ephemeral Waterbody

Delineated Wetland
PFO Wetland
PSS Wetland
PEM Wetland
SSURGO Map Unit

WWI Wetland
NHD Flowline
Perennial
Intermittent
Canal/Ditch

ENBRIDGE

Appendix I
Delineated Wetlands and Waterbodies
Line 5 Wisconsin Segment Relocation Project
Enbridge Energy, L.P.
Ashland County, Wisconsin

ERM

MPLS M:\Clients\D-F\EEL\BadRiver_ArcGIS\2019\12\WetlandReport_DelineationReport.mxd | REVISED: 01/13/2020 | SCALE: 1:6,000 when printed at 11x17

DRAWN BY: RCutting

548A
Hydr: 60%

548A
Hydr: 60%

548A
Hydr: 60%

548A
Hydr: 60%

548A
Hydr: 60%

112

548A
Hydr: 60%

wase077e

wase078e

580B
Hydr: 5%

wase076e

wase079e

wase075e

sase023e

sase024e

Riemer Rd

13

Jolma Rd

580B
Hydr: 5%

548A
Hydr: 60%

548A
Hydr: 60%

280C
Hydr: 0%

280C
Hydr: 0%

280C
Hydr: 0%

280D
Hydr: 0%

713B
Hydr: 5%

713B
Hydr: 5%

280D
Hydr: 0%

280C
Hydr: 0%

580B
Hydr: 5%

This information is for environmental review purposes only.

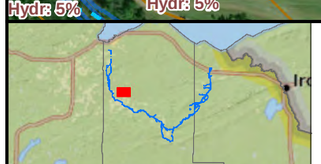

0 250 500
Feet
1:6,000

N

Surveyed Area

Data Point
- Delineated Waterbody
- Upland Data Point
- Wetland Data Point
- Non-Water Location
- Non-Wetland Location

Delineated Waterbody
- Perennial Waterbody
- Intermittent Waterbody
- Ephemeral Waterbody

Delineated Wetland
- PFO Wetland
- PSS Wetland
- PEM Wetland
- **SSURGO Map Unit**
- **WWI Wetland**

NHD Flowline
- Perennial
- Intermittent
- Canal/Ditch

ENBRIDGE

Appendix I
Delineated Wetlands and Waterbodies
Line 5 Wisconsin Segment Relocation Project
Enbridge Energy, L.P.
Ashland County, Wisconsin

ERM

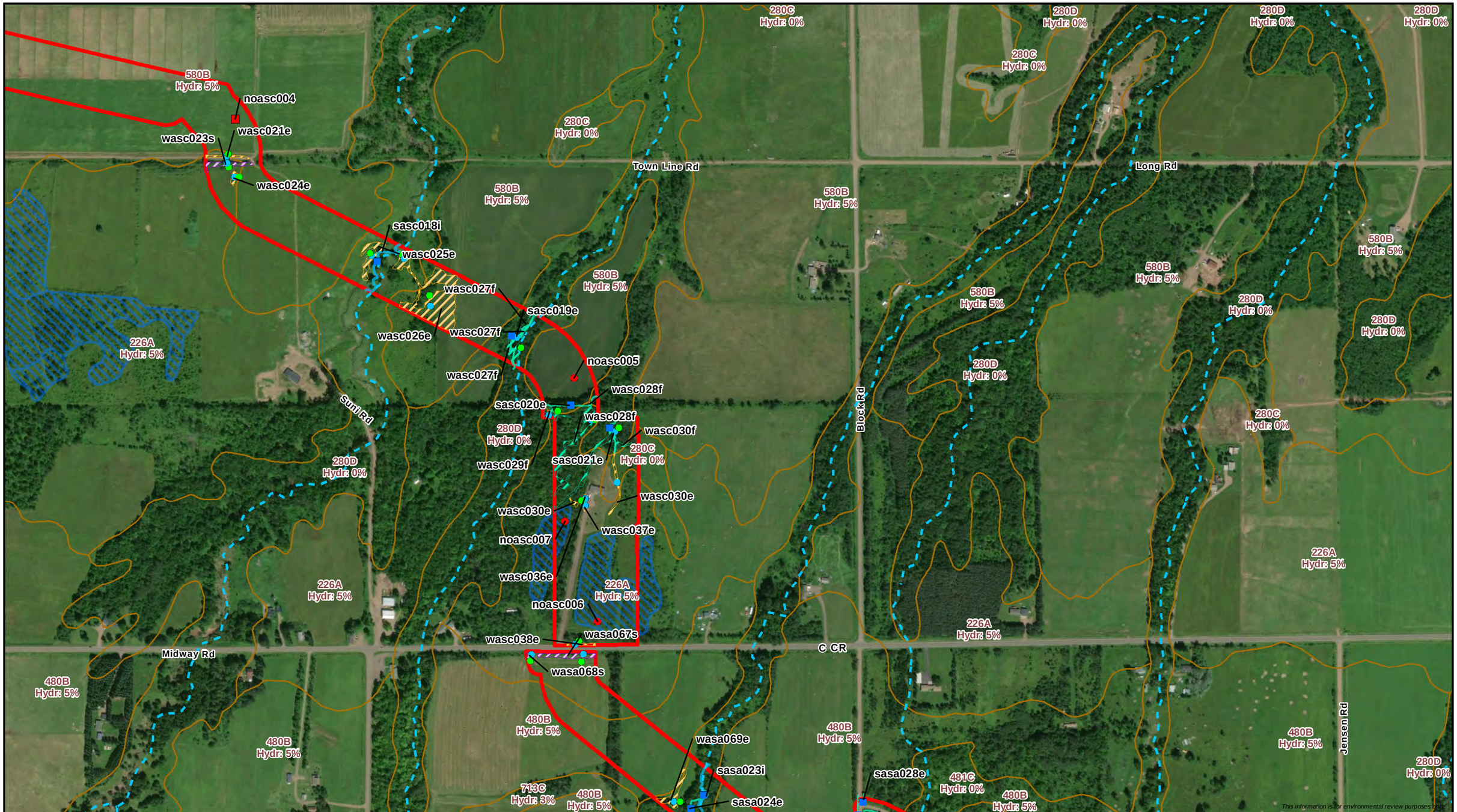

0 250 500
Feet
1:6,000

Surveyed Area
Data Point
- Delineated Waterbody
- Upland Data Point
- Wetland Data Point

- Non-Water Location
- Non-Wetland Location

Delineated Waterbody
- Perennial Waterbody
- Intermittent Waterbody
- Ephemeral Waterbody

Delineated Wetland
- PFO Wetland
- PSS Wetland
- PEM Wetland

SSURGO Map Unit

WWI Wetland

NHD Flowline
- Perennial
- Intermittent
- Canal/Ditch

ENBRIDGE

Appendix I
Delineated Wetlands and Waterbodies
Line 5 Wisconsin Segment Relocation Project
Enbridge Energy, L.P.
Ashland County, Wisconsin

ERM

MPLS M:\Clients\D-F\EEL\BadRiver_ArcGIS\2019\12\WetlandReport_DelineationReport.mxd | REVISED: 01/13/2020 | SCALE: 1:6,000 when printed at 11x17

DRAWN BY: RCutting

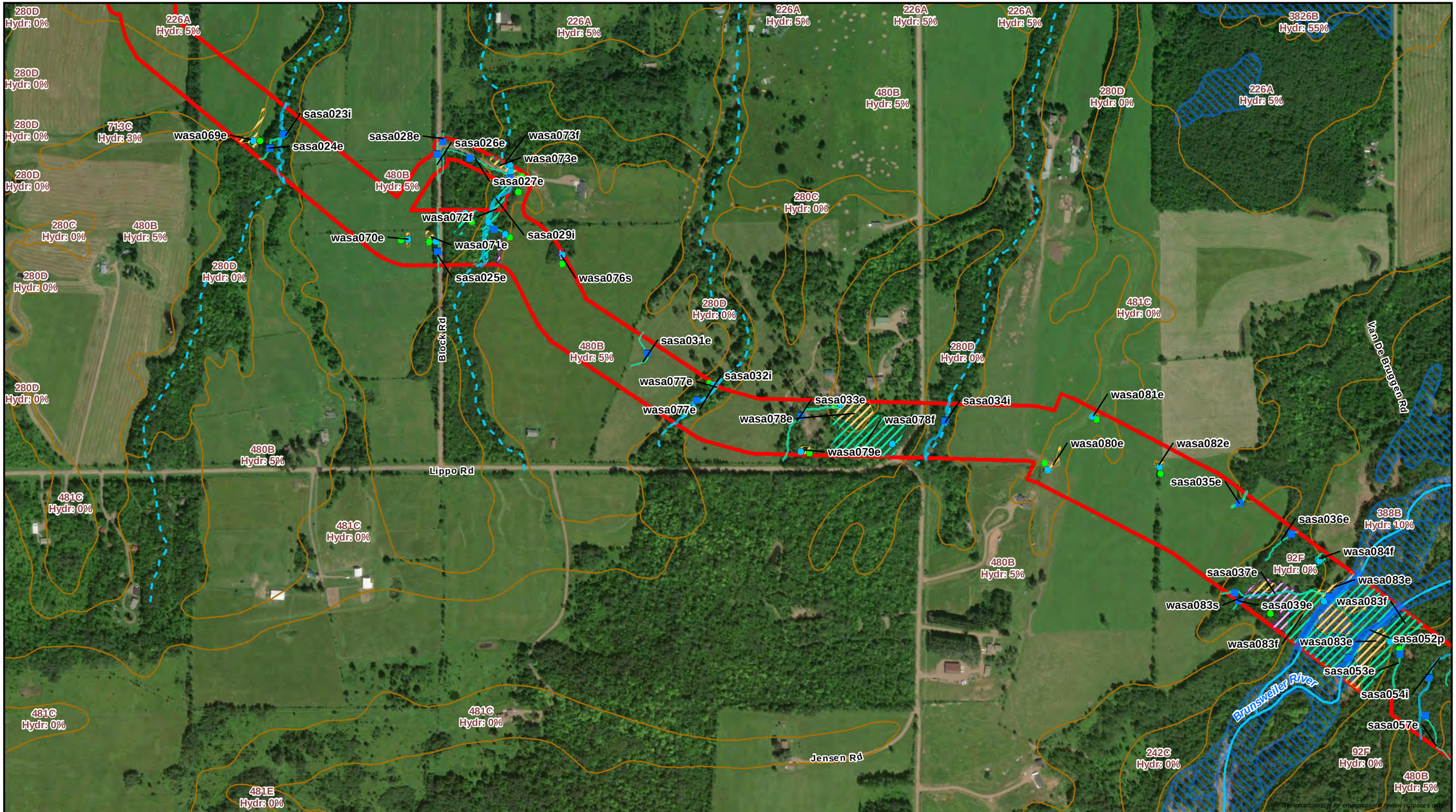

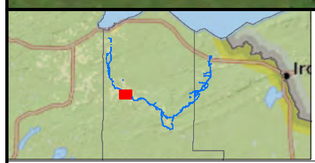

0 250 500
Feet
1:6,000

Surveyed Area
Data Point
Delineated Waterbody
Upland Data Point
Wetland Data Point
Non-Water Location
Non-Wetland Location
Delineated Waterbody
Perennial Waterbody
Intermittent Waterbody
Ephemeral Waterbody
Delineated Wetland
PFO Wetland
PSS Wetland
PEM Wetland
SSURGO Map Unit
WWI Wetland
NHD Flowline
Perennial
Intermittent
Canal/Ditch

ENBRIDGE

Appendix I
Delineated Wetlands and Waterbodies
Line 5 Wisconsin Segment Relocation Project
Enbridge Energy, L.P.
Ashland County, Wisconsin

ERM

MPLS M:\Clients\D-F\EEL\BadRiver_ArcGIS\2019\12\WetlandReport_DelineationReport.mxd | REVISED: 01/13/2020 | SCALE: 1:6,000 when printed at 11x17

DRAWN BY: RCutting

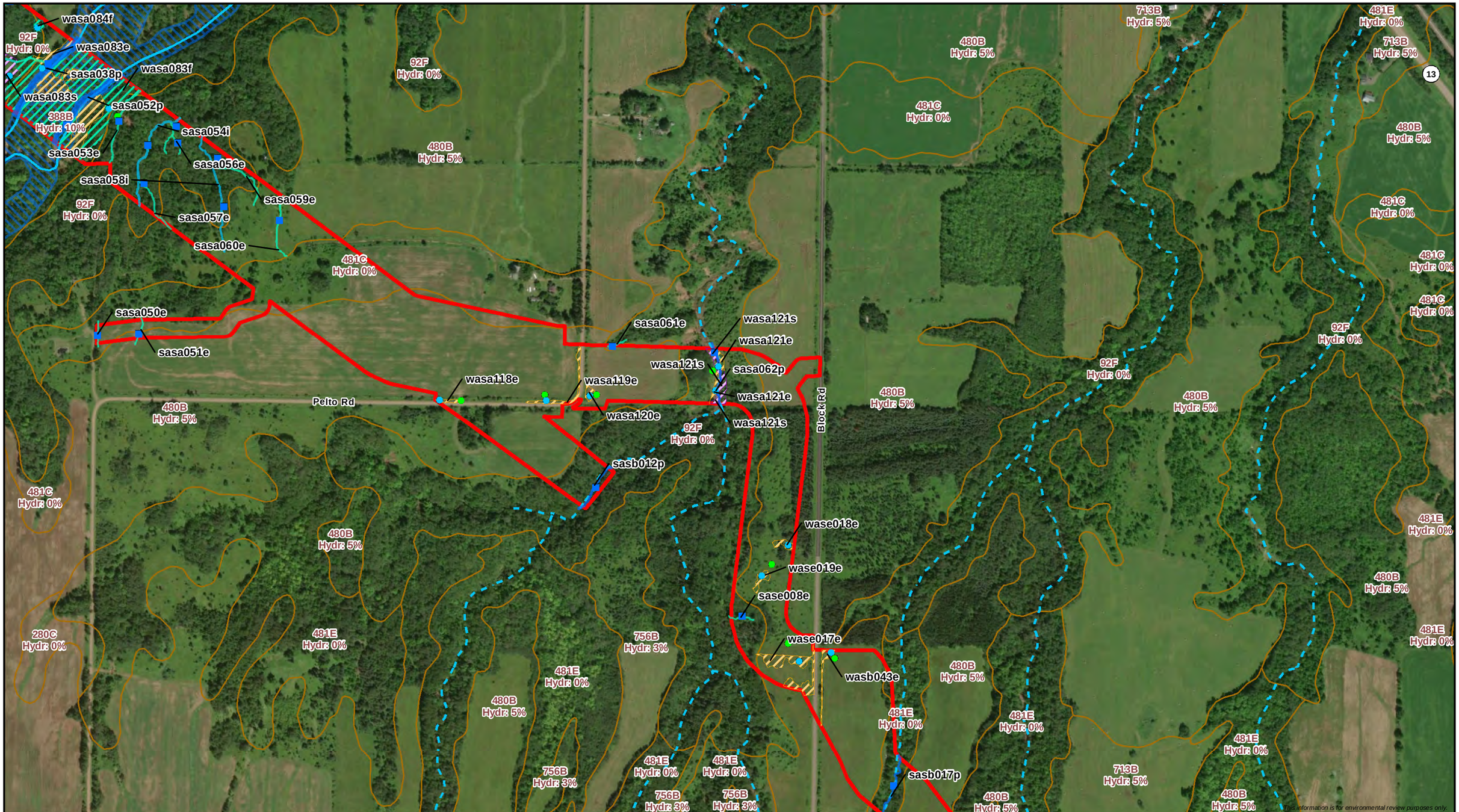

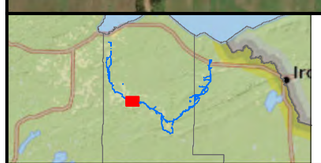

0 250 500
Feet
1:6,000

Surveyed Area
Data Point
Delineated Waterbody
Upland Data Point
Wetland Data Point
Non-Water Location
Non-Wetland Location
Delineated Waterbody
Perennial Waterbody
Intermittent Waterbody
Ephemeral Waterbody
Delineated Wetland
PFO Wetland
PSS Wetland
PEM Wetland
SSURGO Map Unit
WWI Wetland
NHD Flowline
Perennial
Intermittent
Canal/Ditch

ENBRIDGE

Appendix I
Delineated Wetlands and Waterbodies
Line 5 Wisconsin Segment Relocation Project
Enbridge Energy, L.P.
Ashland County, Wisconsin

ERM

MPLS M:\Clients\D-F\EEL\BadRiver_ArcGIS\2019\12\WetlandReport_DelineationReport.mxd | REVISED: 01/13/2020 | SCALE: 1:6,000 when printed at 11x17

DRAWN BY: RCutting

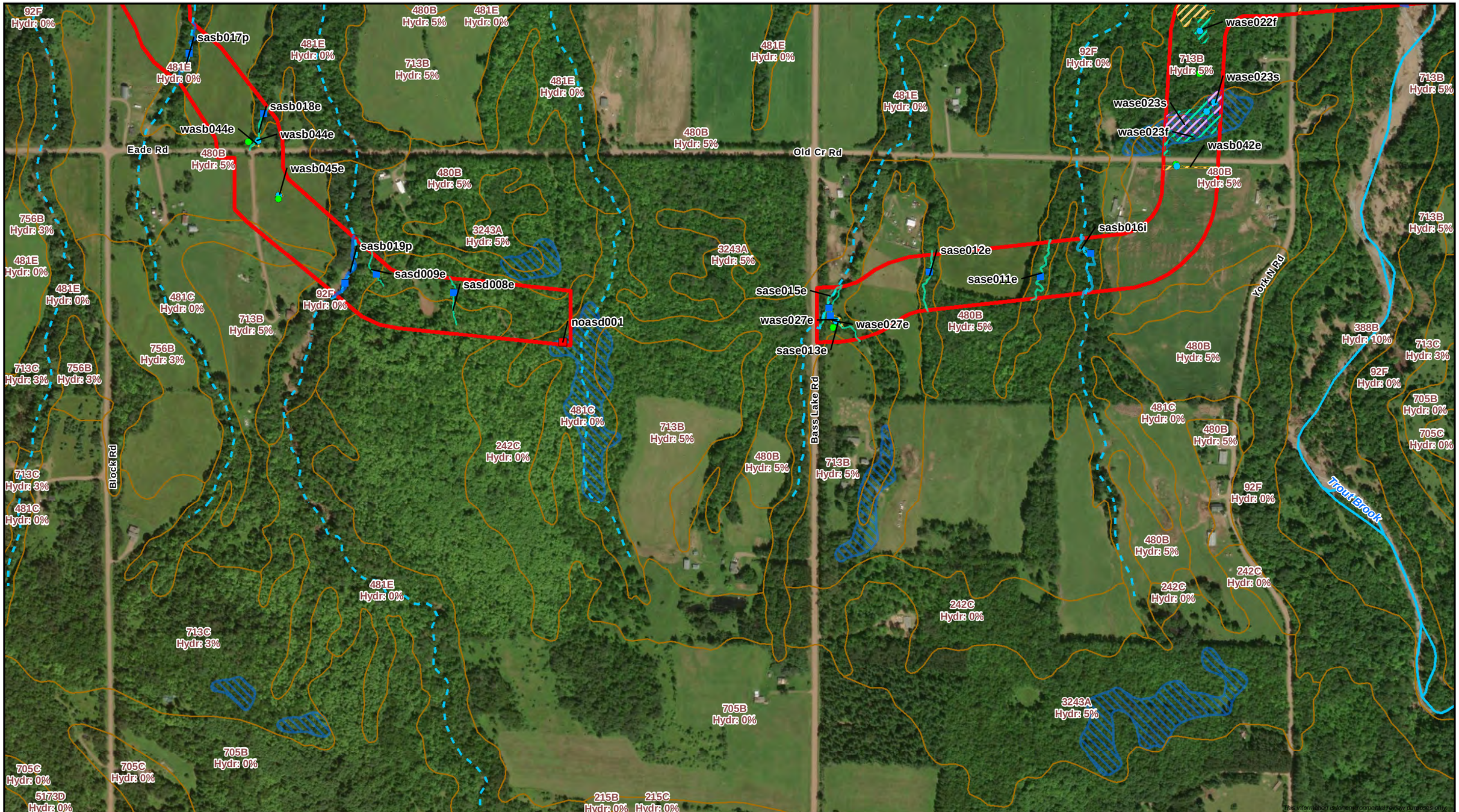

0 250 500
Feet
1:6,000

Surveyed Area
Data Point
- Delineated Waterbody
- Upland Data Point
- Wetland Data Point
- Non-Water Location
- Non-Wetland Location

Delineated Waterbody
- Perennial Waterbody
- Intermittent Waterbody
- Ephemeral Waterbody

Delineated Wetland
- PFO Wetland
- PSS Wetland
- PEM Wetland

SSURGO Map Unit

WWI Wetland

NHD Flowline
- Perennial
- Intermittent
- Canal/Ditch

ENBRIDGE

Appendix I
Delineated Wetlands and Waterbodies
Line 5 Wisconsin Segment Relocation Project
Enbridge Energy, L.P.
Ashland County, Wisconsin

ERM

MPLS M:\Clients\D-F\EEL\BadRiver_ArcGIS\2019\12\WetlandReport_DelineationReport.mxd | REVISED: 01/13/2020 | SCALE: 1:6,000 when printed at 11x17

DRAWN BY: RCutting

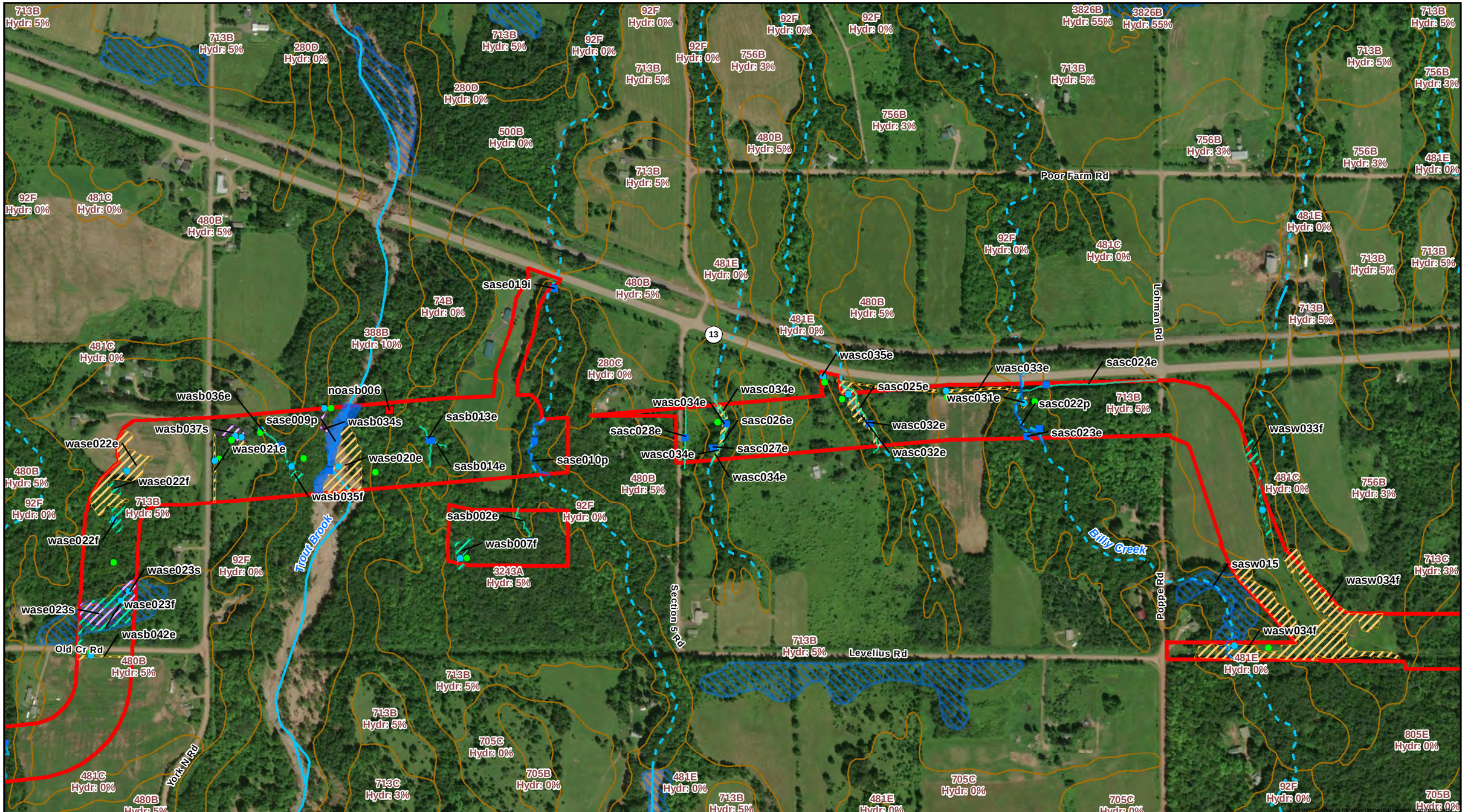

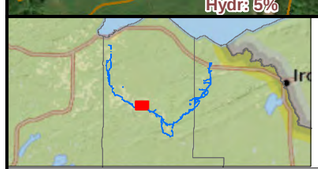

0 250 500
Feet
1:6,000

Surveyed Area

Data Point
- Delineated Waterbody
- Upland Data Point
- Wetland Data Point

- Non-Water Location
- Non-Wetland Location

Delineated Waterbody
- Perennial Waterbody
- Intermittent Waterbody
- Ephemeral Waterbody

Delineated Wetland
- PFO Wetland
- PSS Wetland
- PEM Wetland

SSURGO Map Unit

WWI Wetland

NHD Flowline
- Perennial
- Intermittent
- Canal/Ditch

ENBRIDGE

Appendix I
Delineated Wetlands and Waterbodies
Line 5 Wisconsin Segment Relocation Project
Enbridge Energy, L.P.
Ashland County, Wisconsin

ERM

MPLS M:\Clients\D-F\EEL\BadRiver_ArcGIS\2019\12\WetlandReport_DelineationReport.mxd | REVISED: 01/13/2020 | SCALE: 1:6,000 when printed at 11x17

DRAWN BY: RCutting

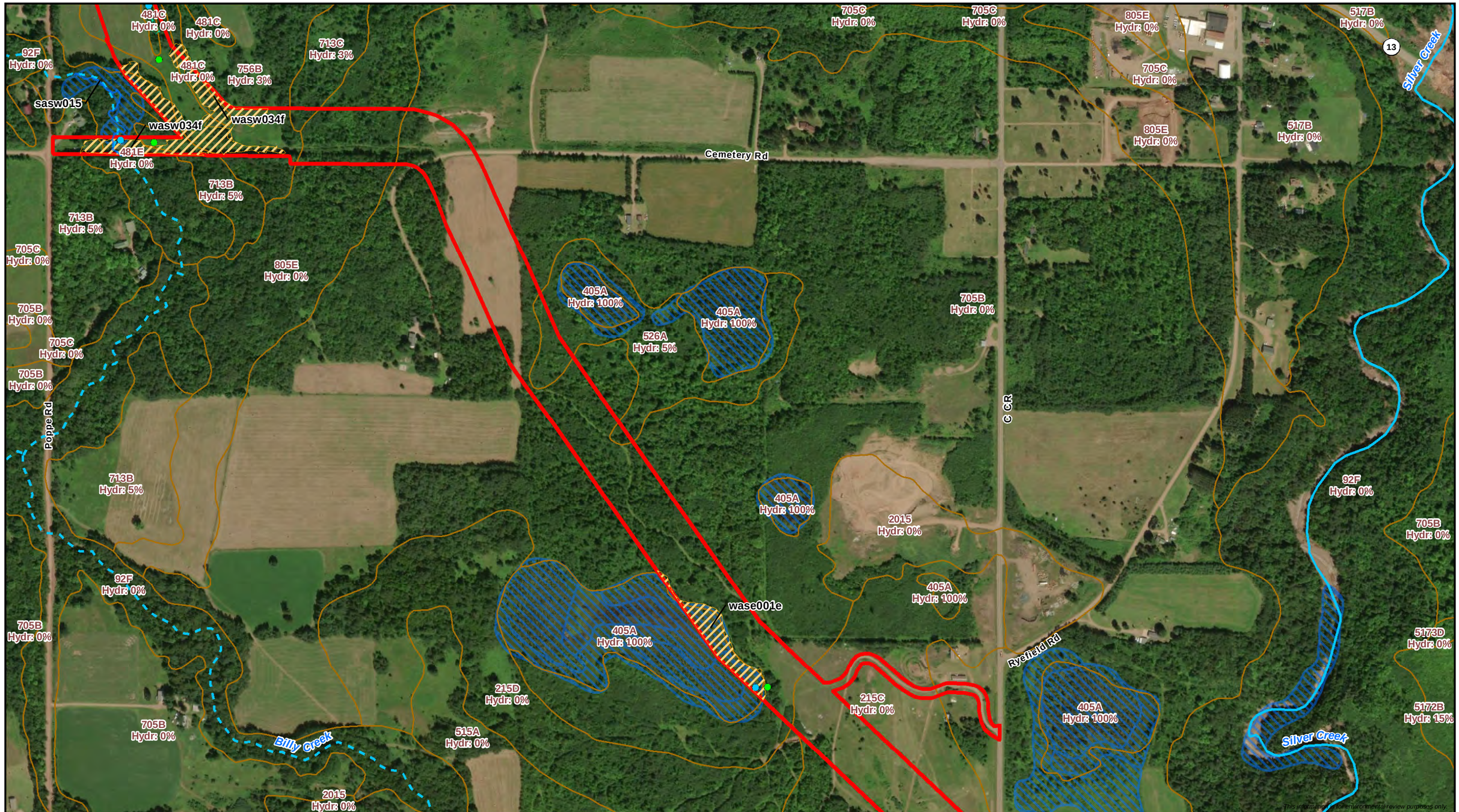

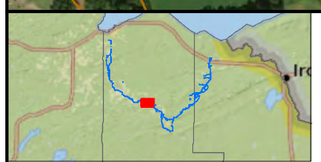

0 250 500
Feet
1:6,000

Surveyed Area

Data Point
- Delineated Waterbody
- Upland Data Point
- Wetland Data Point
- Non-Water Location
- Non-Wetland Location

Delineated Waterbody
- Perennial Waterbody
- Intermittent Waterbody
- Ephemeral Waterbody

Delineated Wetland
- PFO Wetland
- PSS Wetland
- PEM Wetland

SSURGO Map Unit

WWI Wetland

NHD Flowline
- Perennial
- Intermittent
- Canal/Ditch

ENBRIDGE

Appendix I
Delineated Wetlands and Waterbodies
Line 5 Wisconsin Segment Relocation Project
Enbridge Energy, L.P.
Ashland County, Wisconsin

ERM

MPLS M:\Clients\D-F\EEL\BadRiver_ArcGIS\2019\12\WetlandReport_DelineationReport.mxd | REVISED: 01/13/2020 | SCALE: 1:6,000 when printed at 11x17

DRAWN BY: RCutting

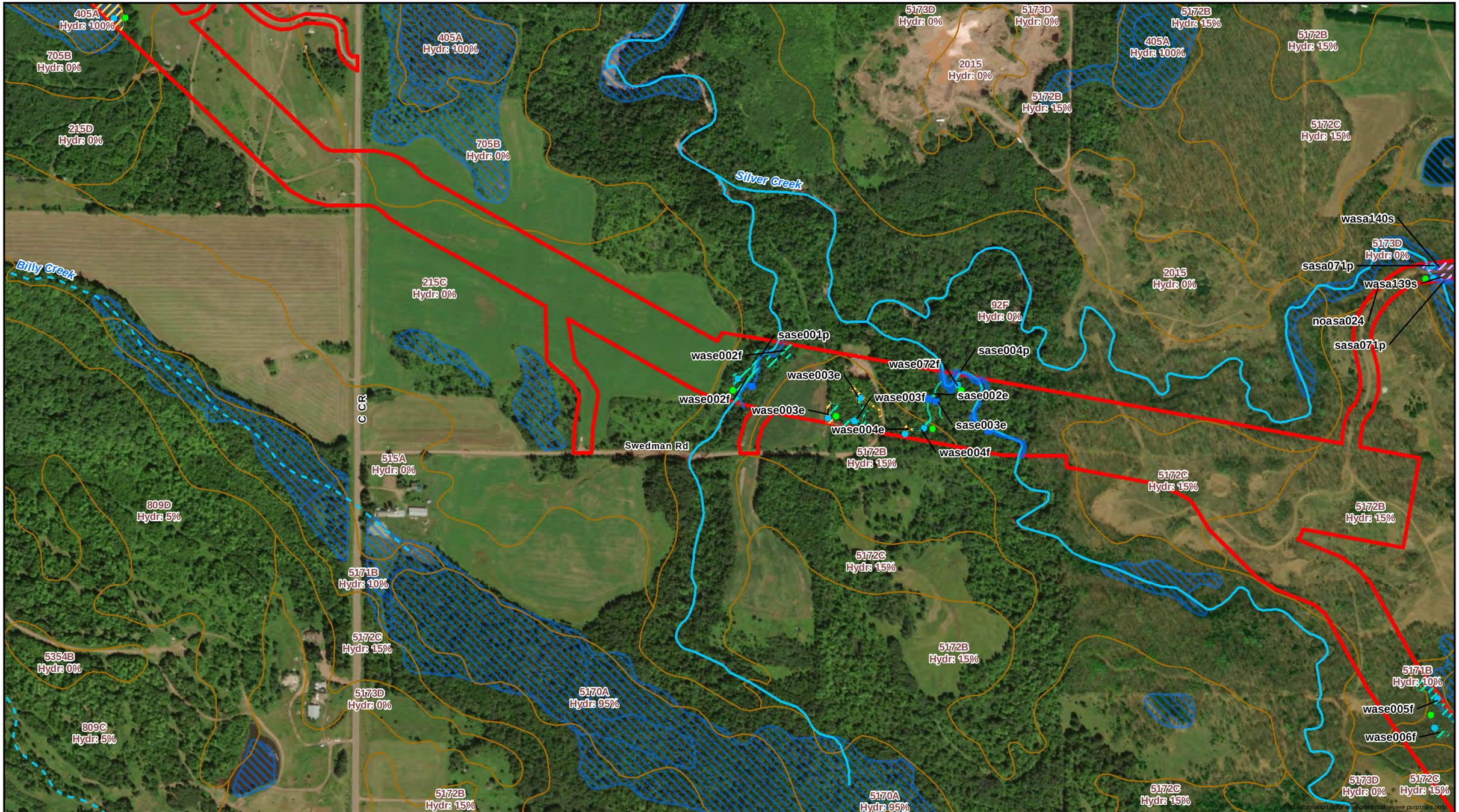

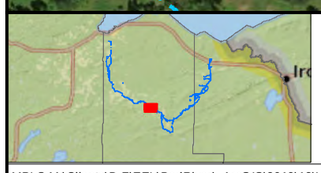

0 250 500
Feet
1:6,000

Surveyed Area
Data Point
Delineated Waterbody
Upland Data Point
Wetland Data Point
Non-Water Location
Non-Wetland Location
Delineated Waterbody
Perennial Waterbody
Intermittent Waterbody
Ephemeral Waterbody
Delineated Wetland
PFO Wetland
PSS Wetland
PEM Wetland
SSURGO Map Unit
WWI Wetland
NHD Flowline
Perennial
Intermittent
Canal/Ditch

ENBRIDGE

Appendix I
Delineated Wetlands and Waterbodies
Line 5 Wisconsin Segment Relocation Project
Enbridge Energy, L.P.
Ashland County, Wisconsin

ERM

MPLS M:\Clients\D-F\EEL\BadRiver_ArcGIS\2019\12\WetlandReport_DelineationReport.mxd | REVISED: 01/13/2020 | SCALE: 1:6,000 when printed at 11x17

DRAWN BY: RCutting

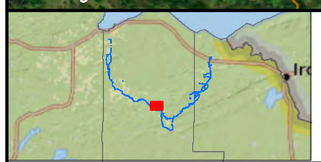

0 250 500
Feet
1:6,000

Surveyed Area
Data Point
- Delineated Waterbody
- Upland Data Point
- Wetland Data Point

- Non-Water Location
- Non-Wetland Location

Delineated Waterbody
- Perennial Waterbody
- Intermittent Waterbody
- Ephemeral Waterbody

Delineated Wetland
- PFO Wetland
- PSS Wetland
- PEM Wetland

SSURGO Map Unit

WWI Wetland

NHD Flowline
- Perennial
- Intermittent
- Canal/Ditch

ENBRIDGE

Appendix I
Delineated Wetlands and Waterbodies
Line 5 Wisconsin Segment Relocation Project
Enbridge Energy, L.P.
Ashland County, Wisconsin

ERM

MPLS M:\Clients\D-F\EEL\BadRiver_ArcGIS\2019\12\WetlandReport_DelineationReport.mxd | REVISED: 01/13/2020 | SCALE: 1:6,000 when printed at 11x17

DRAWN BY: RCutting

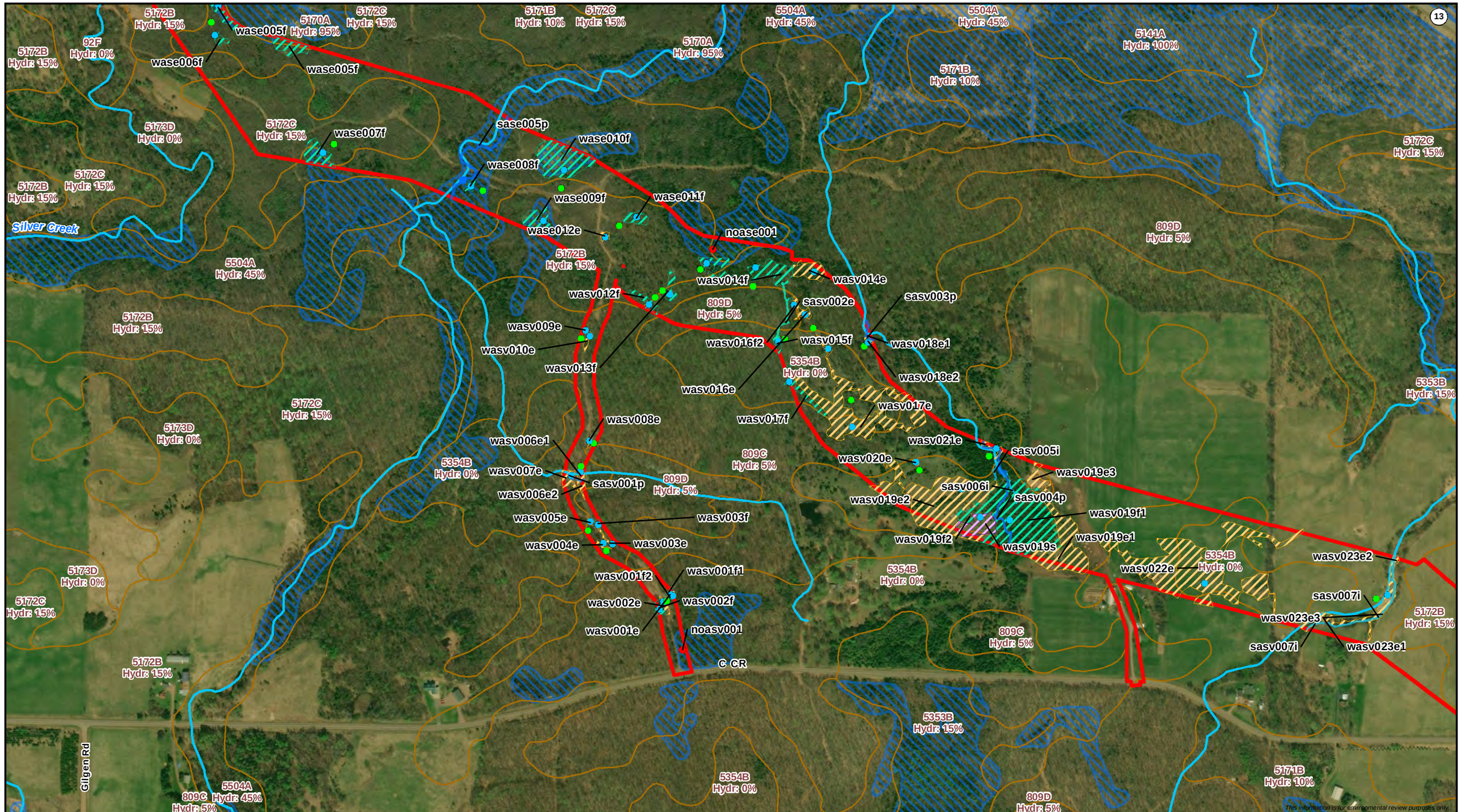

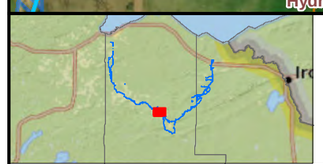

0 250 500
Feet
1:6,000

Surveyed Area
Data Point
Delineated Waterbody
Upland Data Point
Wetland Data Point
Non-Water Location
Non-Wetland Location
Delineated Waterbody
Perennial Waterbody
Intermittent Waterbody
Ephemeral Waterbody
Delineated Wetland
PFO Wetland
PSS Wetland
PEM Wetland
SSURGO Map Unit
WWI Wetland
NHD Flowline
Perennial
Intermittent
Canal/Ditch

ENBRIDGE

Appendix I
Delineated Wetlands and Waterbodies
Line 5 Wisconsin Segment Relocation Project
Enbridge Energy, L.P.
Ashland County, Wisconsin

ERM

MPLS M:\Clients\D-F\EEL\BadRiver_ArcGIS\2019\12\WetlandReport_DelineationReport.mxd | REVISED: 01/13/2020 | SCALE: 1:6,000 when printed at 11x17

DRAWN BY: RCutting

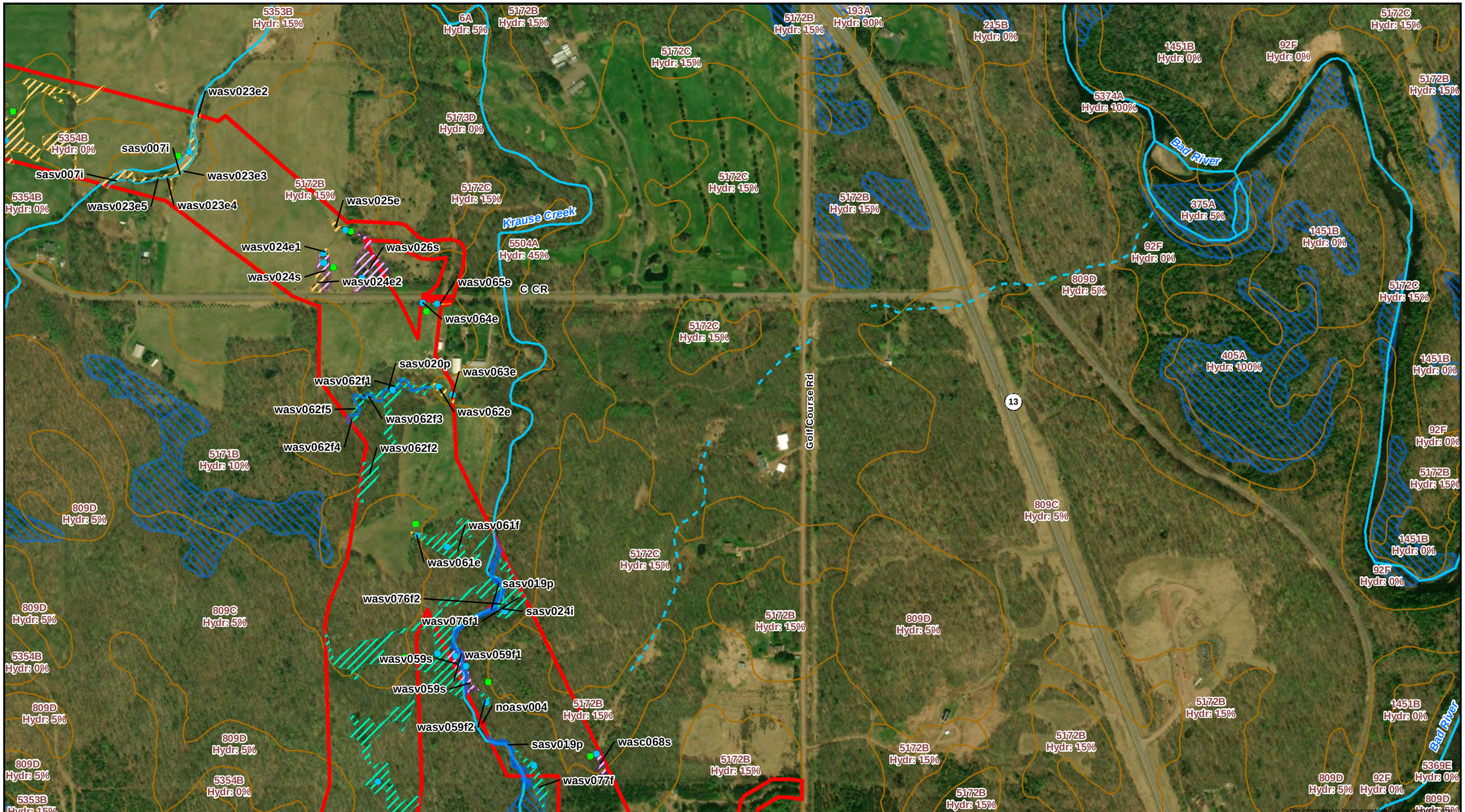

0 250 500
Feet
1:6,000

Surveyed Area

Data Point
- Delineated Waterbody
- Upland Data Point
- Wetland Data Point
- Non-Water Location
- Non-Wetland Location

Delineated Waterbody
- Perennial Waterbody
- Intermittent Waterbody
- Ephemeral Waterbody

Delineated Wetland
- PFO Wetland
- PSS Wetland
- PEM Wetland

SSURGO Map Unit

WWI Wetland

NHD Flowline
- Perennial
- Intermittent
- Canal/Ditch

ENBRIDGE

Appendix I
Delineated Wetlands and Waterbodies
Line 5 Wisconsin Segment Relocation Project
Enbridge Energy, L.P.
Ashland County, Wisconsin

ERM

MPLS M:\Clients\D-F\EEL\BadRiver_ArcGIS\2019\12\WetlandReport_DelineationReport.mxd | REVISED: 01/13/2020 | SCALE: 1:6,000 when printed at 11x17

DRAWN BY: RCutting

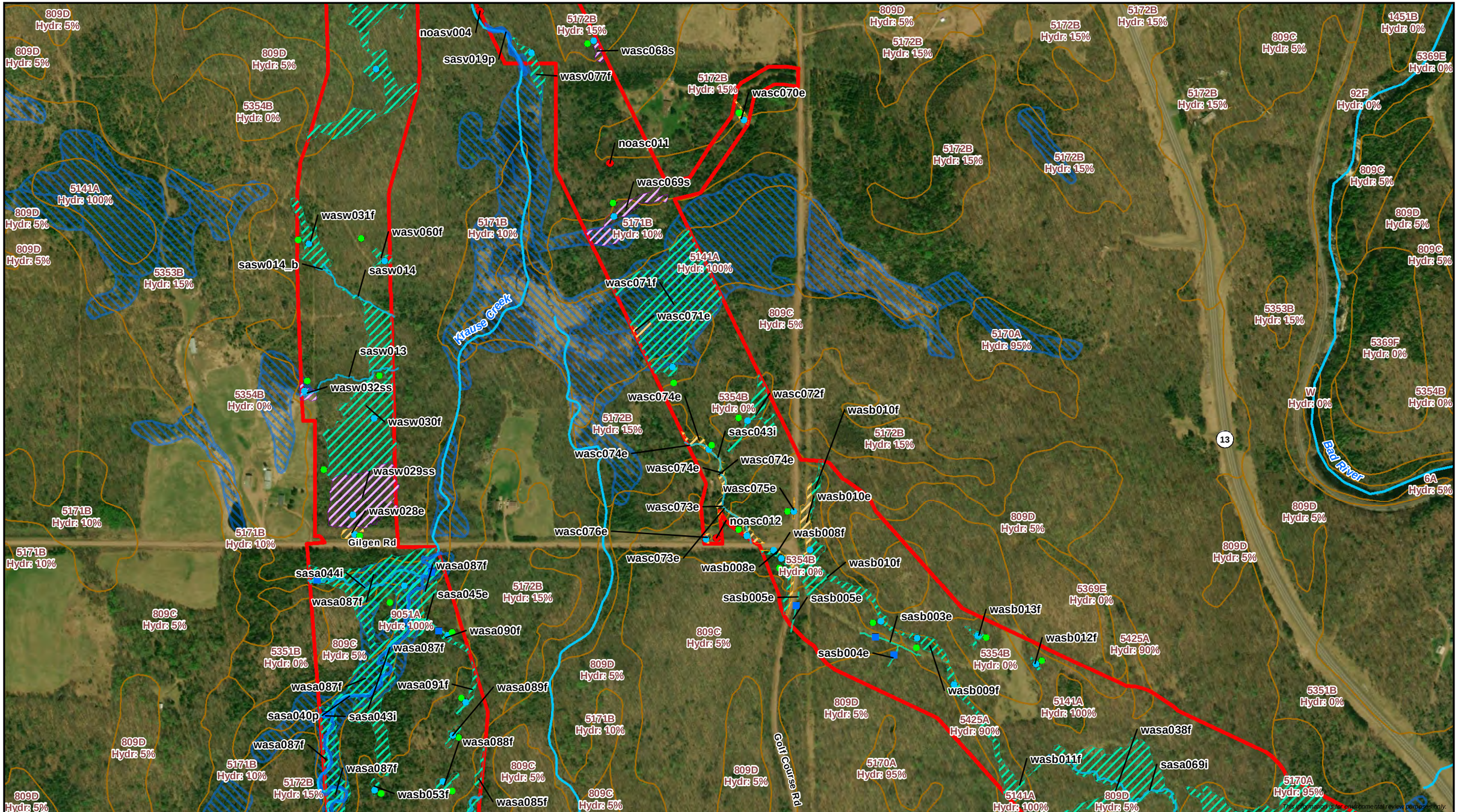

0 250 500
Feet
1:6,000

Surveyed Area
Data Point
- Delineated Waterbody
- Upland Data Point
- Wetland Data Point
- Non-Water Location
- Non-Wetland Location

Delineated Waterbody
- Perennial Waterbody
- Intermittent Waterbody
- Ephemeral Waterbody

Delineated Wetland
- PFO Wetland
- PSS Wetland
- PEM Wetland
- **SSURGO Map Unit**

WWI Wetland

NHD Flowline
- Perennial
- Intermittent
- Canal/Ditch

ENBRIDGE

Appendix I
Delineated Wetlands and Waterbodies
Line 5 Wisconsin Segment Relocation Project
Enbridge Energy, L.P.
Ashland County, Wisconsin

ERM

MPLS M:\Clients\D-F\EEL\BadRiver_ArcGIS\2019\12\WetlandReport_DelineationReport.mxd | REVISED: 01/13/2020 | SCALE: 1:6,000 when printed at 11x17

DRAWN BY: RCutting

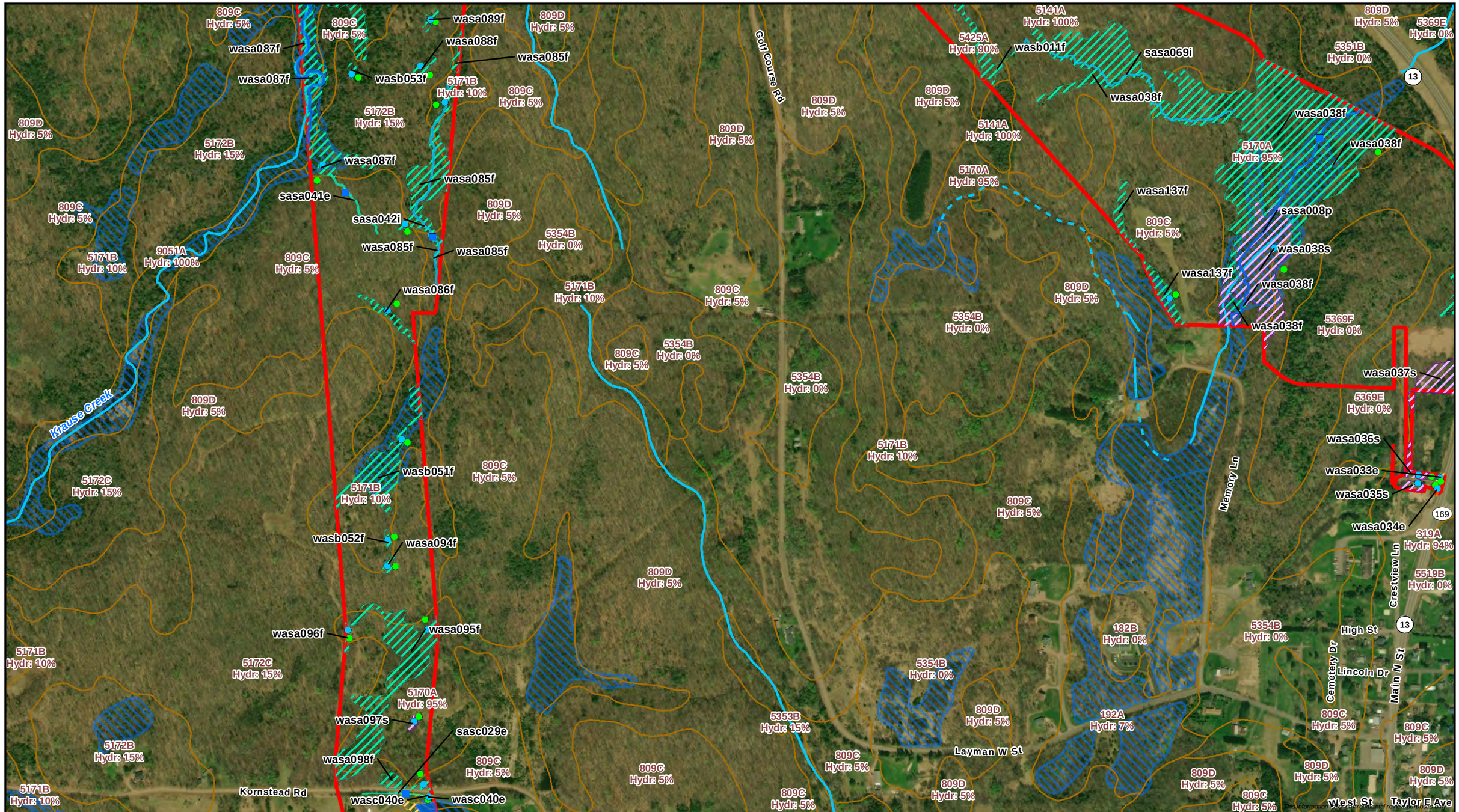

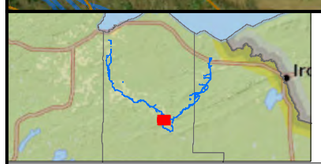

0 250 500
Feet
1:6,000

Surveyed Area
Data Point
Delineated Waterbody
Upland Data Point
Wetland Data Point
Non-Water Location
Non-Wetland Location
Delineated Waterbody
Perennial Waterbody
Intermittent Waterbody
Ephemeral Waterbody
Delineated Wetland
PFO Wetland
PSS Wetland
PEM Wetland
SSURGO Map Unit
WWI Wetland
NHD Flowline
Perennial
Intermittent
Canal/Ditch

ENBRIDGE

Appendix I
Delineated Wetlands and Waterbodies
Line 5 Wisconsin Segment Relocation Project
Enbridge Energy, L.P.
Ashland County, Wisconsin

ERM

MPLS M:\Clients\D-F\EEL\BadRiver_ArcGIS\2019\12\WetlandReport_DelineationReport.mxd | REVISED: 01/13/2020 | SCALE: 1:6,000 when printed at 11x17

DRAWN BY: RCutting

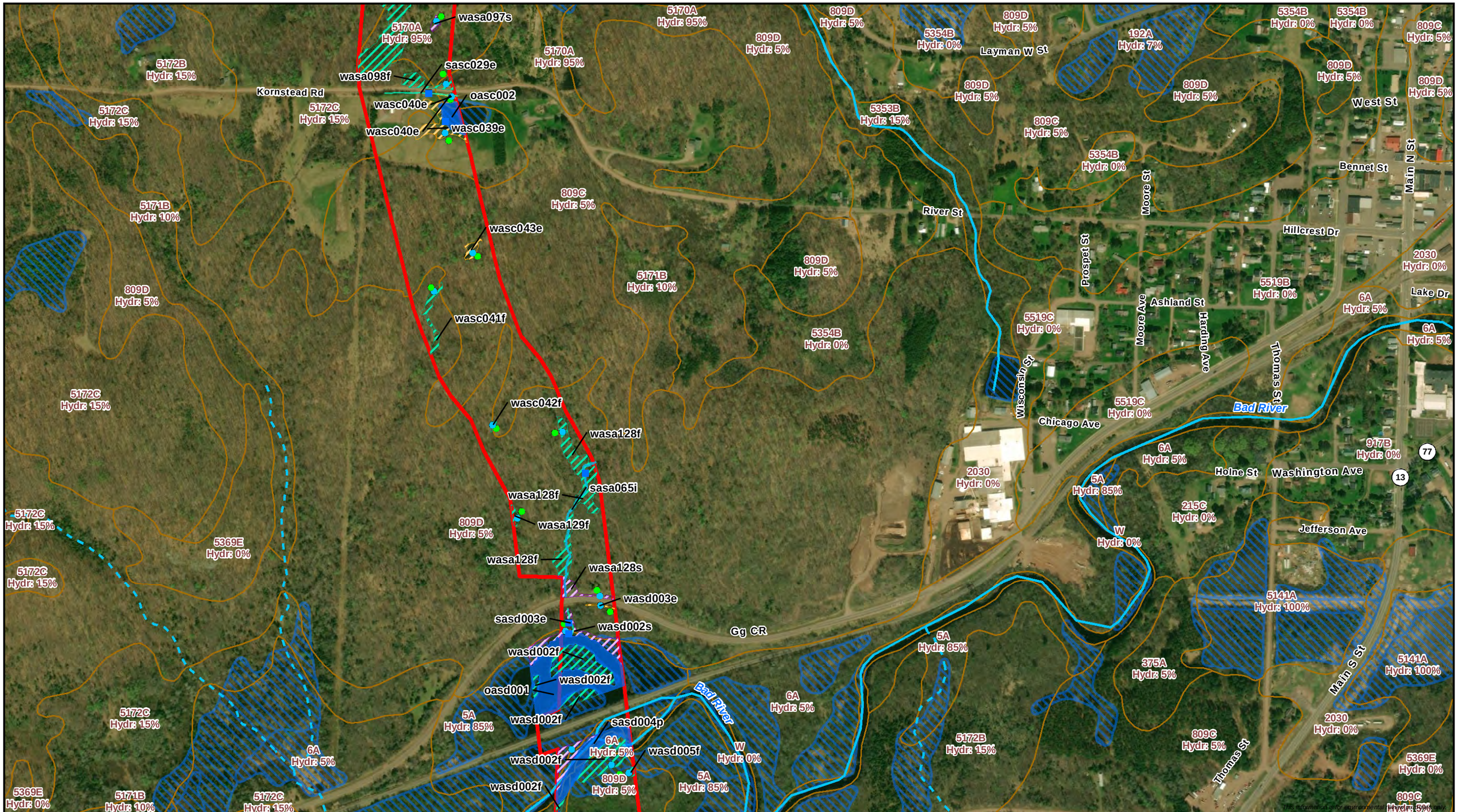

0 250 500
Feet
1:6,000

Surveyed Area
Data Point
Delineated Waterbody
Upland Data Point
Wetland Data Point
Non-Water Location
Non-Wetland Location
Delineated Waterbody
Perennial Waterbody
Intermittent Waterbody
Ephemeral Waterbody
Delineated Wetland
PFO Wetland
PSS Wetland
PEM Wetland
SSURGO Map Unit
WWI Wetland
NHD Flowline
Perennial
Intermittent
Canal/Ditch

ENBRIDGE

Appendix I
Delineated Wetlands and Waterbodies
Line 5 Wisconsin Segment Relocation Project
Enbridge Energy, L.P.
Ashland County, Wisconsin

ERM

MPLS M:\Clients\D-F\EEL\BadRiver_ArcGIS\2019\12\WetlandReport_DelineationReport.mxd | REVISED: 01/13/2020 | SCALE: 1:6,000 when printed at 11x17

DRAWN BY: RCutting

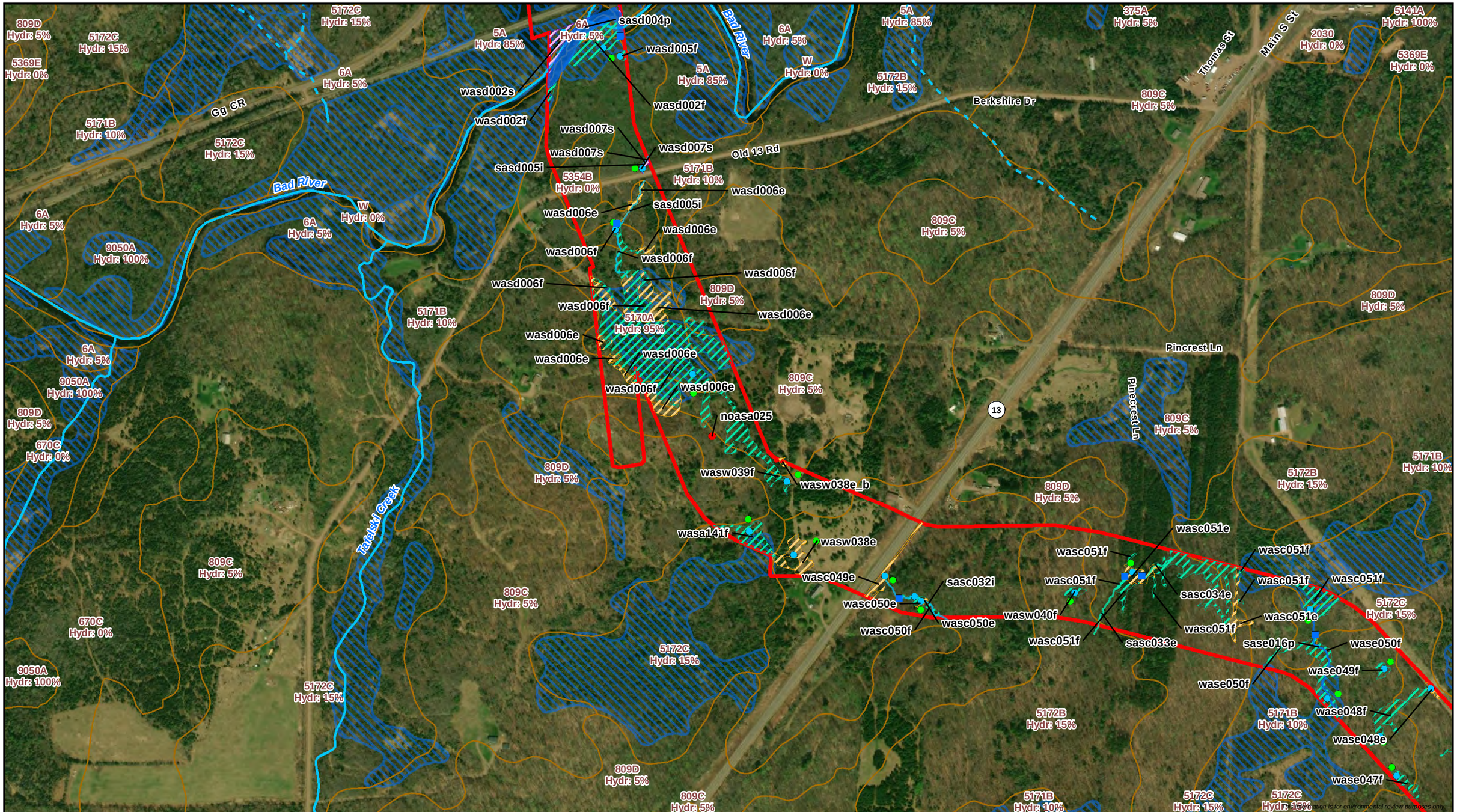

Appendix I
Delineated Wetlands and Waterbodies
Line 5 Wisconsin Segment Relocation Project
Enbridge Energy, L.P.
Ashland County, Wisconsin

MPLS M:\Clients\D-F\EEL\BadRiver_ArcGIS\2019\12\WetlandReport_DelineationReport.mxd | REVISED: 01/13/2020 | SCALE: 1:6,000 when printed at 11x17

DRAWN BY: RCutting

0 250 500
Feet
1:6,000

Surveyed Area
Data Point
Delineated Waterbody
Upland Data Point
Wetland Data Point
Non-Water Location
Non-Wetland Location
Delineated Waterbody
Perennial Waterbody
Intermittent Waterbody
Ephemeral Waterbody
Delineated Wetland
PFO Wetland
PSS Wetland
PEM Wetland
SSURGO Map Unit
WWI Wetland
NHD Flowline
Perennial
Intermittent
Canal/Ditch

ENBRIDGE

Appendix I
Delineated Wetlands and Waterbodies
Line 5 Wisconsin Segment Relocation Project
Enbridge Energy, L.P.
Ashland County, Wisconsin

ERM

MPLS M:\Clients\D-F\EEL\BadRiver_ArcGIS\2019\12\WetlandReport_DelineationReport.mxd | REVISED: 01/13/2020 | SCALE: 1:6,000 when printed at 11x17

DRAWN BY: RCutting

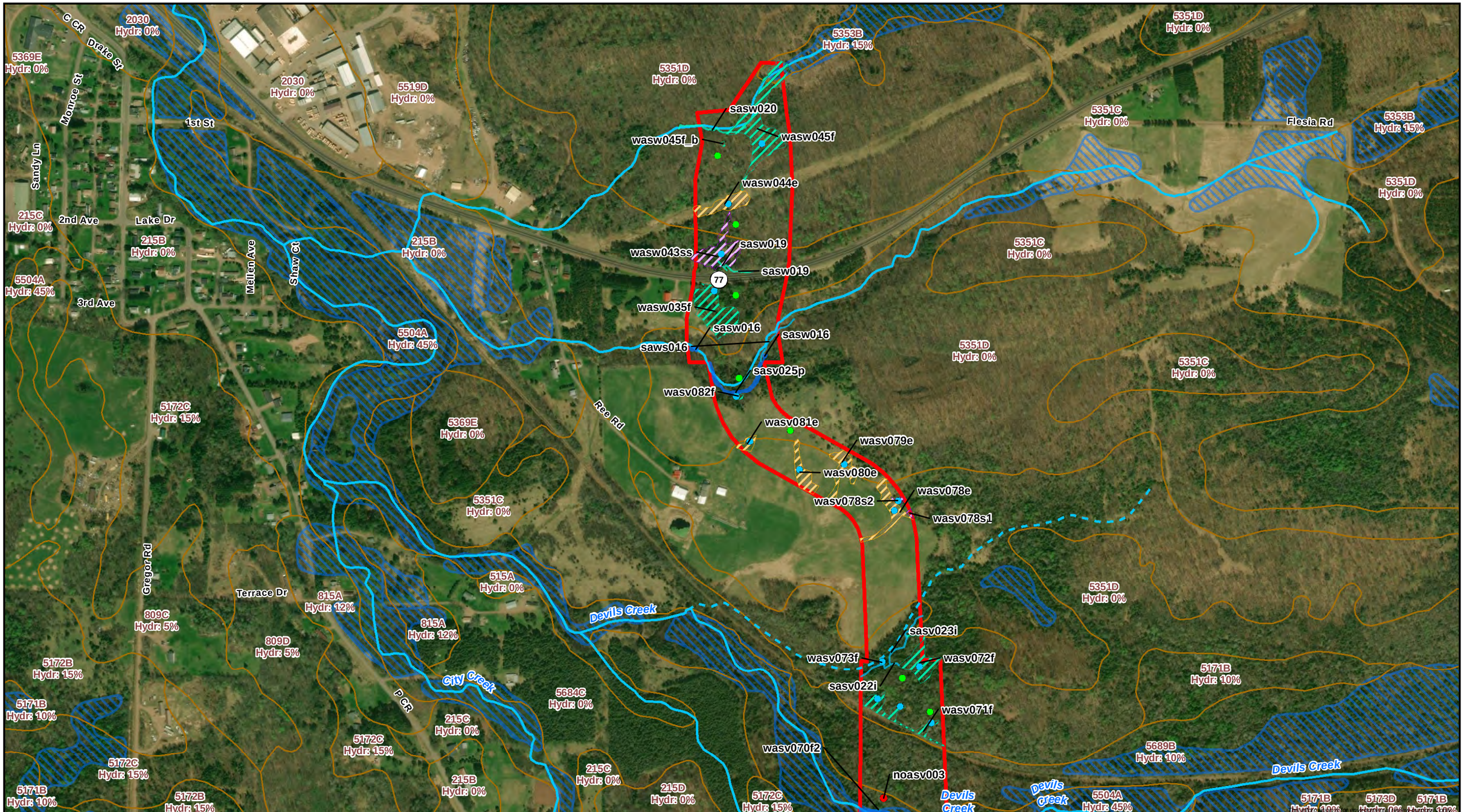

0 250 500
Feet
1:6,000

Surveyed Area

Data Point
- Delineated Waterbody
- Upland Data Point
- Wetland Data Point

- Non-Water Location
- Non-Wetland Location

Delineated Waterbody
- Perennial Waterbody
- Intermittent Waterbody
- Ephemeral Waterbody

Delineated Wetland
- PFO Wetland
- PSS Wetland
- PEM Wetland

SSURGO Map Unit

WWI Wetland

NHD Flowline
- Perennial
- Intermittent
- Canal/Ditch

ENBRIDGE

Appendix I
Delineated Wetlands and Waterbodies
Line 5 Wisconsin Segment Relocation Project
Enbridge Energy, L.P.
Ashland County, Wisconsin

ERM

MPLS M:\Clients\D-F\EEL\BadRiver_ArcGIS\2019\12\WetlandReport_DelineationReport.mxd | REVISED: 01/13/2020 | SCALE: 1:6,000 when printed at 11x17

DRAWN BY: RCutting

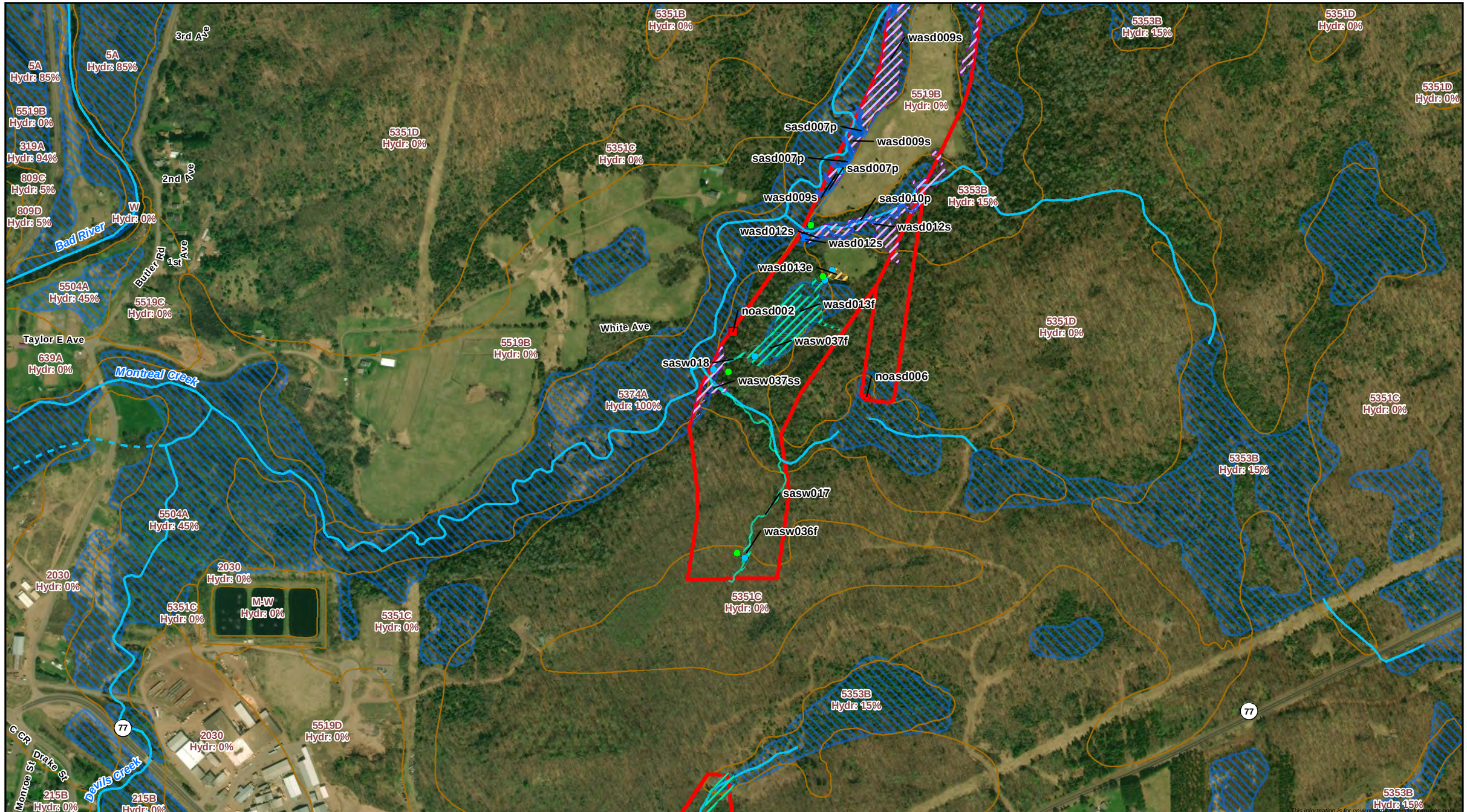

0 250 500
Feet
1:6,000

Surveyed Area
Data Point
Delineated Waterbody
Upland Data Point
Wetland Data Point
Non-Water Location
Non-Wetland Location
Delineated Waterbody
Perennial Waterbody
Intermittent Waterbody
Ephemeral Waterbody
Delineated Wetland
PFO Wetland
PSS Wetland
PEM Wetland
SSURGO Map Unit
WWI Wetland
NHD Flowline
Perennial
Intermittent
Canal/Ditch

ENBRIDGE

Appendix I
Delineated Wetlands and Waterbodies
Line 5 Wisconsin Segment Relocation Project
Enbridge Energy, L.P.
Ashland County, Wisconsin

ERM

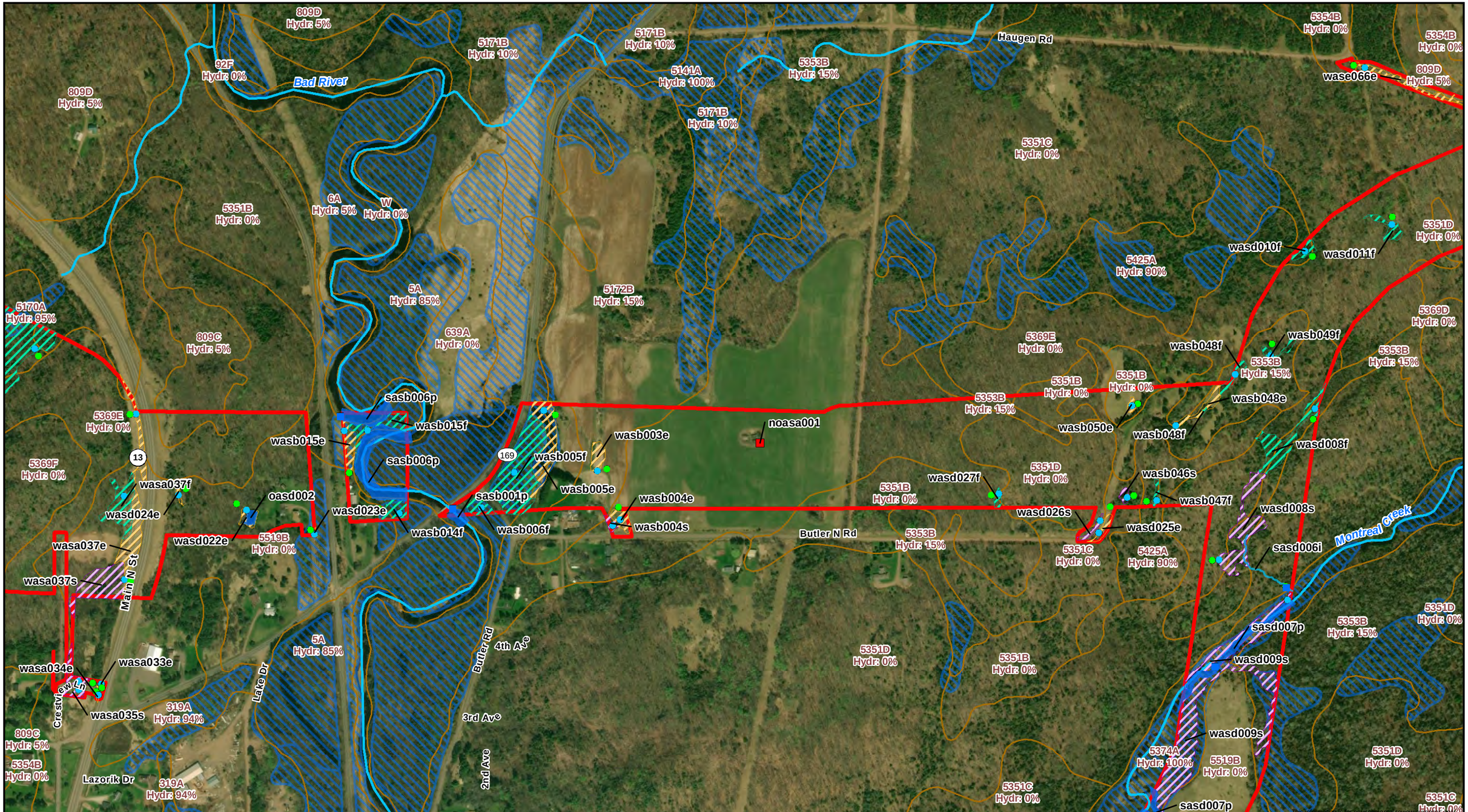

0 250 500
Feet
1:6,000

Surveyed Area
Data Point
Delineated Waterbody
Upland Data Point
Wetland Data Point
Non-Water Location
Non-Wetland Location
Delineated Waterbody
Perennial Waterbody
Intermittent Waterbody
Ephemeral Waterbody
Delineated Wetland
PFO Wetland
PSS Wetland
PEM Wetland
SSURGO Map Unit
WWI Wetland
NHD Flowline
Perennial
Intermittent
Canal/Ditch

ENBRIDGE

Appendix I
Delineated Wetlands and Waterbodies
Line 5 Wisconsin Segment Relocation Project
Enbridge Energy, L.P.
Ashland County, Wisconsin

ERM

MPLS M:\Clients\D-F\EEL\BadRiver_ArcGIS\2019\12\WetlandReport_DelineationReport.mxd | REVISED: 01/13/2020 | SCALE: 1:6,000 when printed at 11x17

DRAWN BY: RCutting

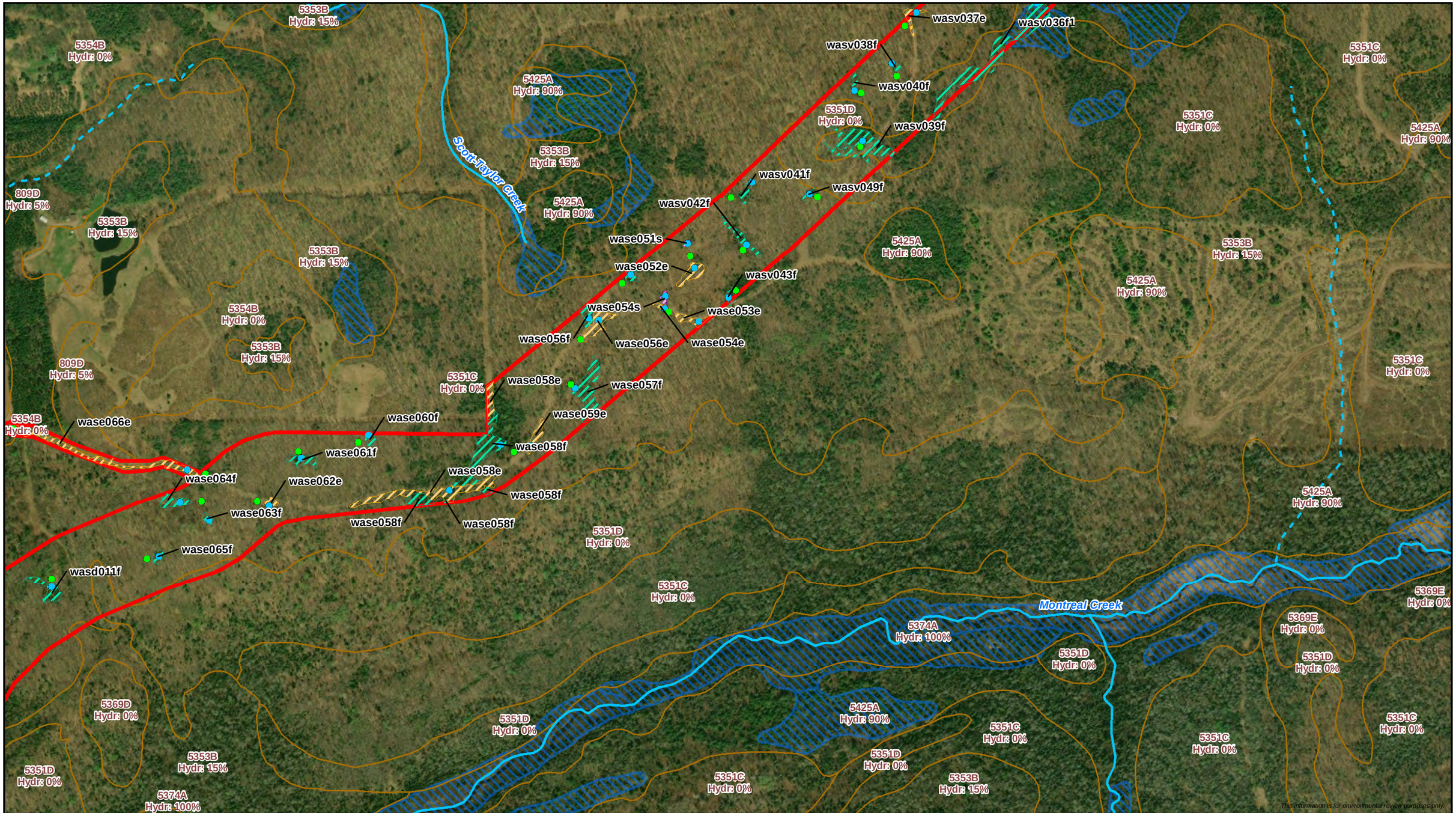

0 250 500
Feet
1:6,000

Surveyed Area

Data Point
- Delineated Waterbody
- Upland Data Point
- Wetland Data Point
- Non-Water Location
- Non-Wetland Location

Delineated Waterbody
- Perennial Waterbody
- Intermittent Waterbody
- Ephemeral Waterbody

Delineated Wetland
- PFO Wetland
- PSS Wetland
- PEM Wetland

SSURGO Map Unit

WWI Wetland

NHD Flowline
- Perennial
- Intermittent
- Canal/Ditch

ENBRIDGE

Appendix I
Delineated Wetlands and Waterbodies
Line 5 Wisconsin Segment Relocation Project
Enbridge Energy, L.P.
Ashland County, Wisconsin

ERM

MPLS M:\Clients\D-F\EEL\BadRiver_ArcGIS\2019\12\WetlandReport_DelineationReport.mxd | REVISED: 01/13/2020 | SCALE: 1:6,000 when printed at 11x17

DRAWN BY: RCutting

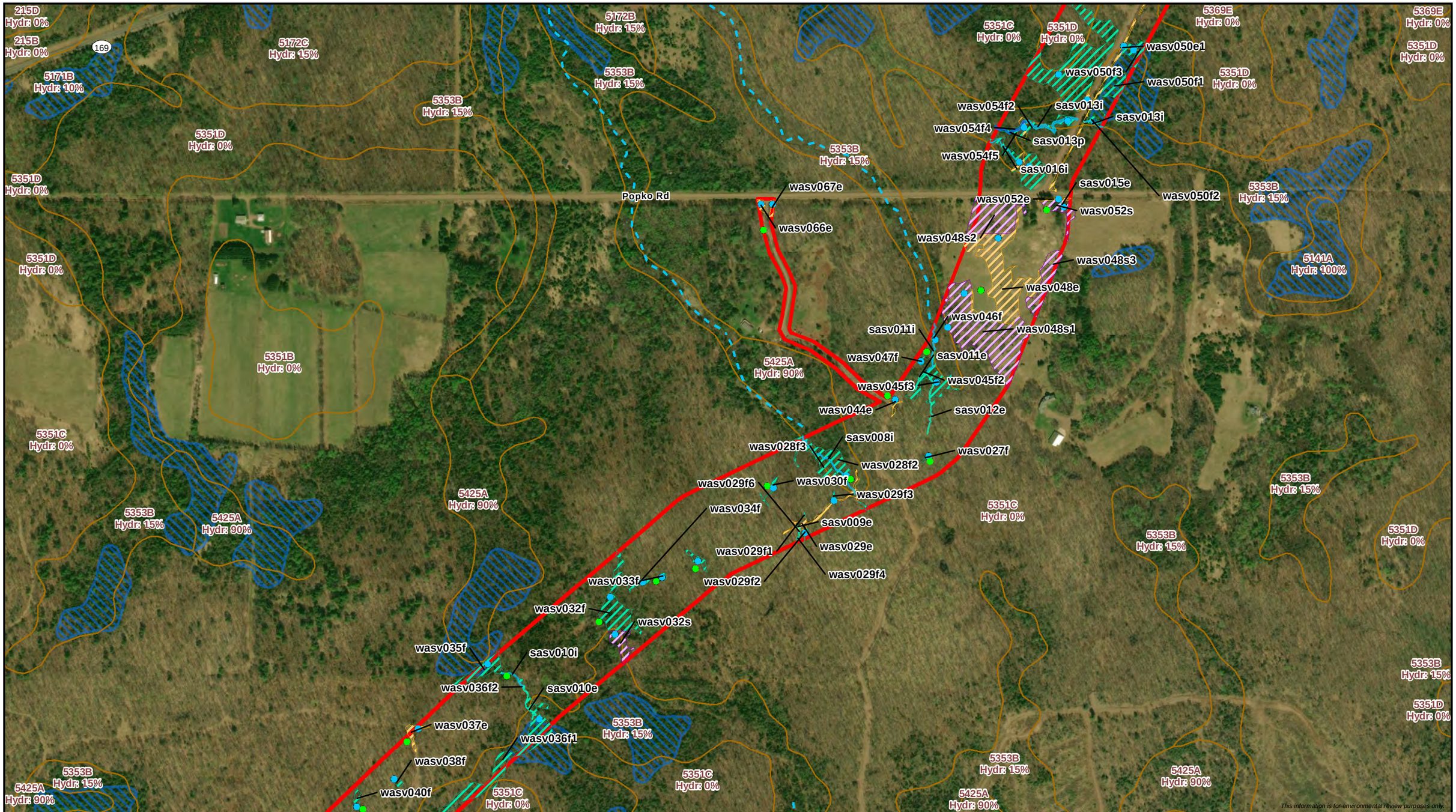

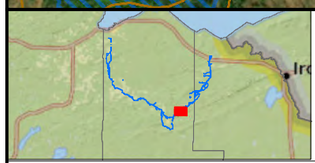

0 250 500
Feet
1:6,000

Surveyed Area

Data Point
- Delineated Waterbody
- Upland Data Point
- Wetland Data Point
- Non-Water Location
- Non-Wetland Location

Delineated Waterbody
- Perennial Waterbody
- Intermittent Waterbody
- Ephemeral Waterbody

Delineated Wetland
- PFO Wetland
- PSS Wetland
- PEM Wetland

SSURGO Map Unit

WWI Wetland

NHD Flowline
- Perennial
- Intermittent
- Canal/Ditch

ENBRIDGE

Appendix I
Delineated Wetlands and Waterbodies
Line 5 Wisconsin Segment Relocation Project
Enbridge Energy, L.P.
Ashland County, Wisconsin

ERM

MPLS M:\Clients\D-F\EEL\BadRiver_ArcGIS\2019\12\WetlandReport_DelineationReport.mxd | REVISED: 01/13/2020 | SCALE: 1:6,000 when printed at 11x17

DRAWN BY: RCutting

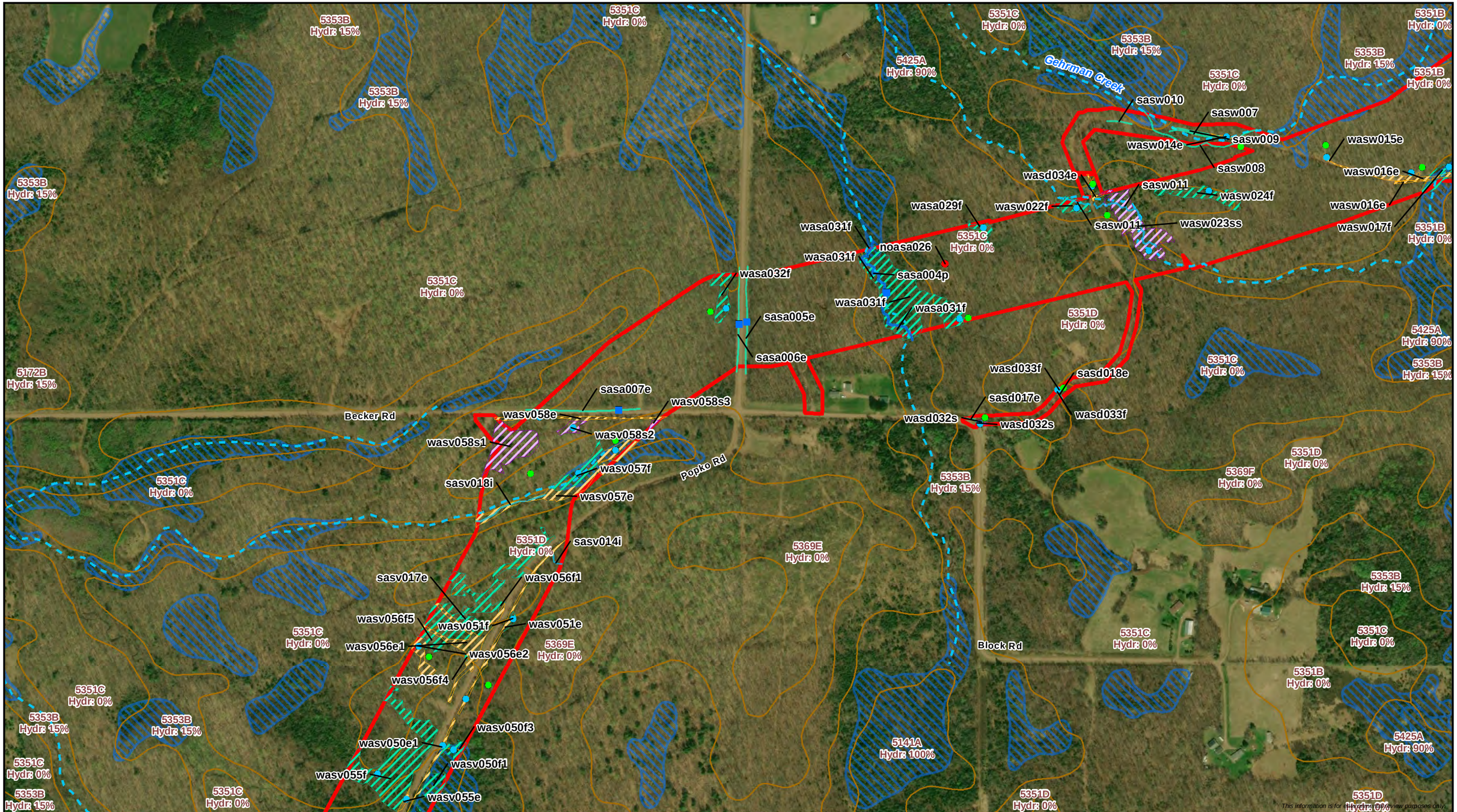

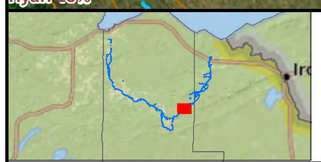

0 250 500
Feet
1:6,000

Surveyed Area
Data Point
- Delineated Waterbody
- Upland Data Point
- Wetland Data Point

- Non-Water Location
- Non-Wetland Location

Delineated Waterbody
- Perennial Waterbody
- Intermittent Waterbody
- Ephemeral Waterbody

Delineated Wetland
- PFO Wetland
- PSS Wetland
- PEM Wetland
- **SSURGO Map Unit**

WWI Wetland

NHD Flowline
- Perennial
- Intermittent
- Canal/Ditch

ENBRIDGE

Appendix I
Delineated Wetlands and Waterbodies
Line 5 Wisconsin Segment Relocation Project
Enbridge Energy, L.P.
Ashland County, Wisconsin

ERM

MPLS M:\Clients\D-F\EEL\BadRiver_ArcGIS\2019\12\WetlandReport_DelineationReport.mxd | REVISED: 01/13/2020 | SCALE: 1:6,000 when printed at 11x17

DRAWN BY: RCutting

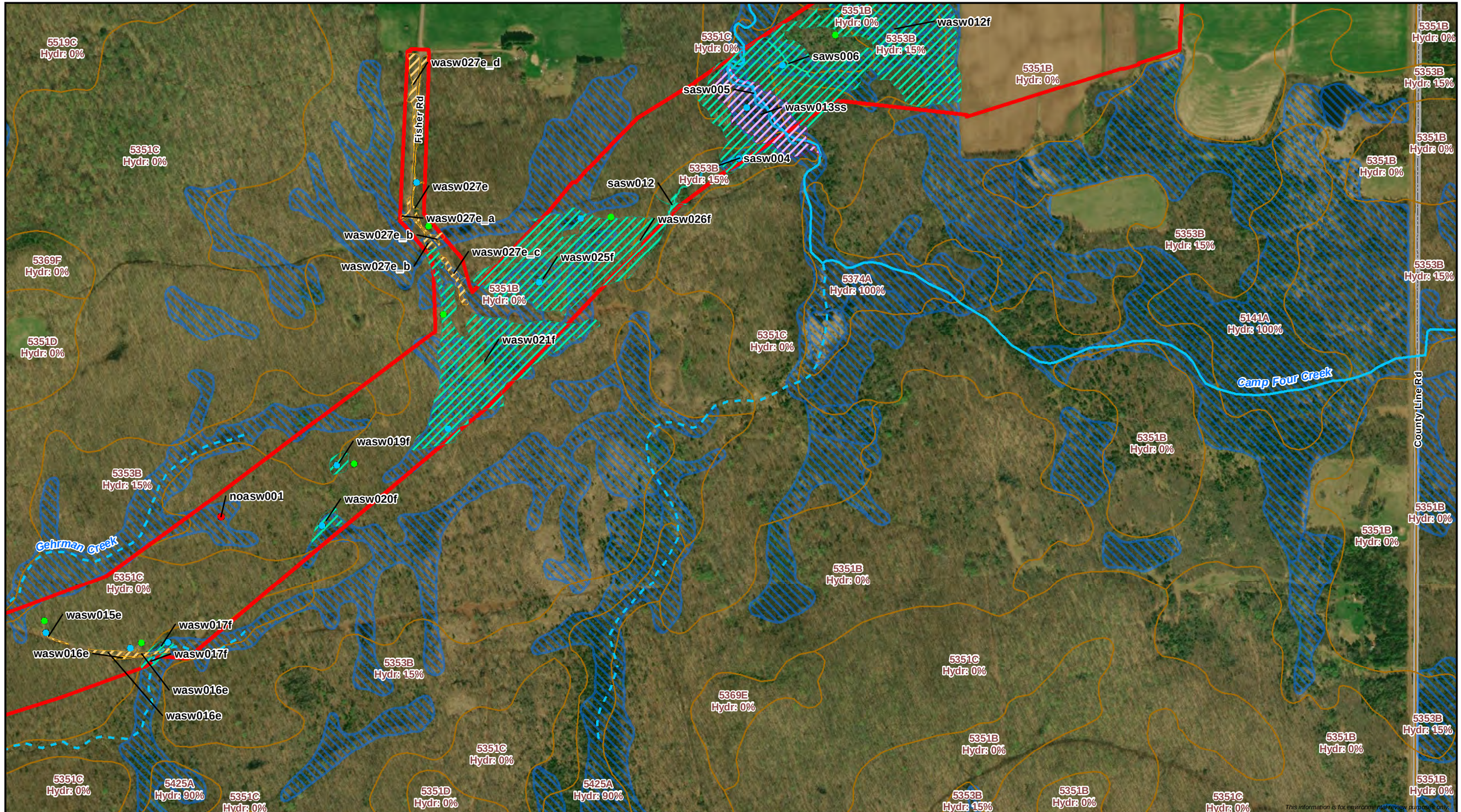

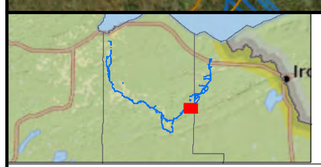

0 250 500
Feet
1:6,000

Surveyed Area
Data Point
Delineated Waterbody
Upland Data Point
Wetland Data Point
Non-Water Location
Non-Wetland Location
Delineated Waterbody
Perennial Waterbody
Intermittent Waterbody
Ephemeral Waterbody
Delineated Wetland
PFO Wetland
PSS Wetland
PEM Wetland
SSURGO Map Unit
WWI Wetland
NHD Flowline
Perennial
Intermittent
Canal/Ditch

ENBRIDGE

Appendix I
Delineated Wetlands and Waterbodies
Line 5 Wisconsin Segment Relocation Project
Enbridge Energy, L.P.
Ashland County, Wisconsin

ERM

MPLS M:\Clients\D-F\EEL\BadRiver_ArcGIS\2019\12\WetlandReport_DelineationReport.mxd | REVISED: 01/13/2020 | SCALE: 1:6,000 when printed at 11x17

DRAWN BY: RCutting

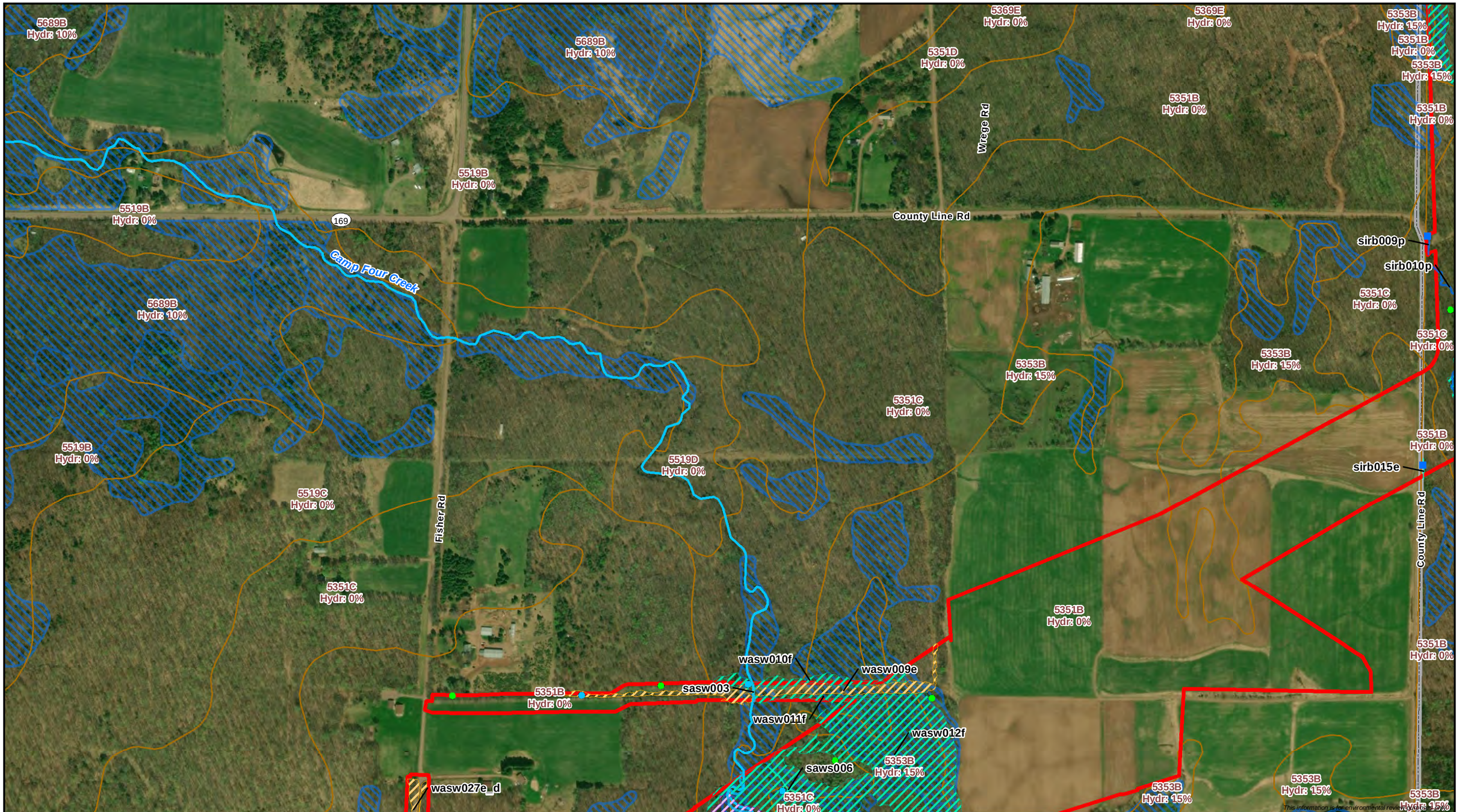

0 250 500
Feet
1:6,000

Surveyed Area
Data Point
Delineated Waterbody
Upland Data Point
Wetland Data Point
Non-Water Location
Non-Wetland Location
Delineated Waterbody
Perennial Waterbody
Intermittent Waterbody
Ephemeral Waterbody
Delineated Wetland
PFO Wetland
PSS Wetland
PEM Wetland
SSURGO Map Unit
WWI Wetland
NHD Flowline
Perennial
Intermittent
Canal/Ditch

ENBRIDGE

Appendix I
Delineated Wetlands and Waterbodies
Line 5 Wisconsin Segment Relocation Project
Enbridge Energy, L.P.
Ashland and Iron Counties, Wisconsin

ERM

MPLS M:\Clients\D-F\EEL\BadRiver_ArcGIS\2019\12\WetlandReport_DelineationReport.mxd | REVISED: 01/13/2020 | SCALE: 1:6,000 when printed at 11x17

DRAWN BY: RCutting

0 250 500
Feet
1:6,000

Surveyed Area
Data Point
Delineated Waterbody
Upland Data Point
Wetland Data Point
Non-Water Location
Non-Wetland Location
Delineated Waterbody
Perennial Waterbody
Intermittent Waterbody
Ephemeral Waterbody
Delineated Wetland
PFO Wetland
PSS Wetland
PEM Wetland
SSURGO Map Unit
WWI Wetland
NHD Flowline
Perennial
Intermittent
Canal/Ditch

ENBRIDGE

Appendix I
Delineated Wetlands and Waterbodies
Line 5 Wisconsin Segment Relocation Project
Enbridge Energy, L.P.
Ashland and Iron Counties, Wisconsin

ERM

MPLS M:\Clients\D-F\EEL\BadRiver_ArcGIS\2019\12\WetlandReport_DelineationReport.mxd | REVISED: 01/13/2020 | SCALE: 1:6,000 when printed at 11x17

DRAWN BY: RCutting

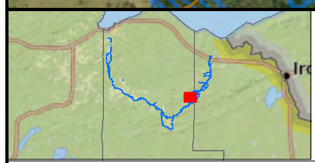

0 250 500
Feet
1:6,000

Surveyed Area

Data Point
- Delineated Waterbody
- Upland Data Point
- Wetland Data Point
- Non-Water Location
- Non-Wetland Location

Delineated Waterbody
- Perennial Waterbody
- Intermittent Waterbody
- Ephemeral Waterbody

Delineated Wetland
- PFO Wetland
- PSS Wetland
- PEM Wetland

SSURGO Map Unit

WWI Wetland

NHD Flowline
- Perennial
- Intermittent
- Canal/Ditch

ENBRIDGE

Appendix I
Delineated Wetlands and Waterbodies
Line 5 Wisconsin Segment Relocation Project
Enbridge Energy, L.P.
Ashland County, Wisconsin

ERM

MPLS M:\Clients\D-F\EEL\BadRiver_ArcGIS\2019\12\WetlandReport_DelineationReport.mxd | REVISED: 01/13/2020 | SCALE: 1:6,000 when printed at 11x17

DRAWN BY: RCutting

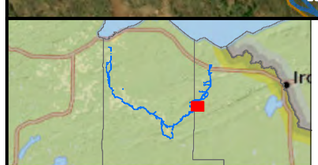

0 250 500
Feet
1:6,000

Surveyed Area
Data Point
Delineated Waterbody
Upland Data Point
Wetland Data Point
Non-Water Location
Non-Wetland Location
Delineated Waterbody
Perennial Waterbody
Intermittent Waterbody
Ephemeral Waterbody
Delineated Wetland
PFO Wetland
PSS Wetland
PEM Wetland
SSURGO Map Unit
WWI Wetland
NHD Flowline
Perennial
Intermittent
Canal/Ditch

ENBRIDGE

Appendix I
Delineated Wetlands and Waterbodies
Line 5 Wisconsin Segment Relocation Project
Enbridge Energy, L.P.
Ashland and Iron Counties, Wisconsin

ERM

MPLS M:\Clients\D-F\EEL\BadRiver_ArcGIS\2019\12\WetlandReport_DelineationReport.mxd | REVISED: 01/13/2020 | SCALE: 1:6,000 when printed at 11x17

DRAWN BY: RCutting

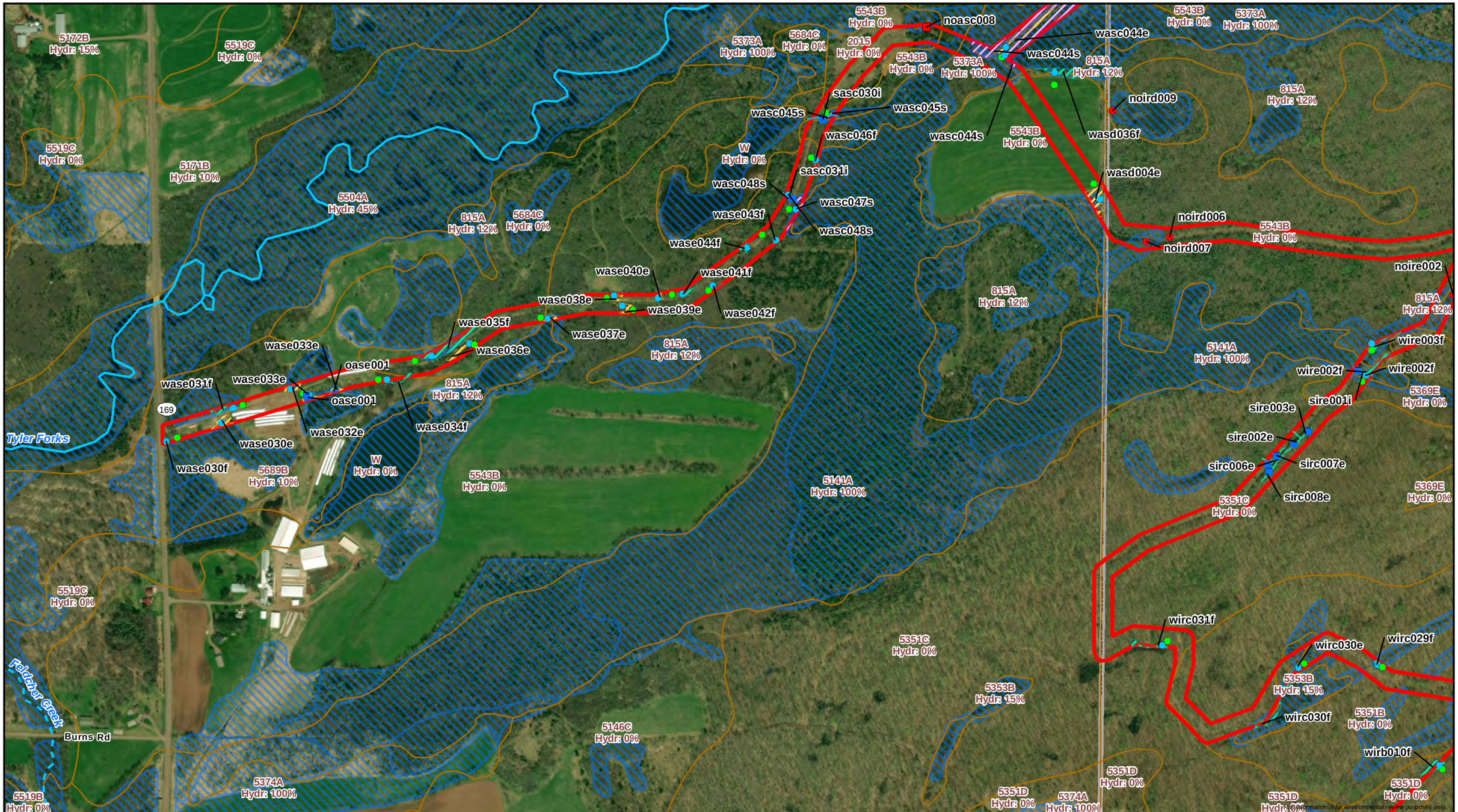

0 250 500
Feet
1:6,000

Surveyed Area
Data Point
Delineated Waterbody
Upland Data Point
Wetland Data Point
Non-Water Location
Non-Wetland Location
Delineated Waterbody
Perennial Waterbody
Intermittent Waterbody
Ephemeral Waterbody
Delineated Wetland
PFO Wetland
PSS Wetland
PEM Wetland
SSURGO Map Unit
WWI Wetland
NHD Flowline
Perennial
Intermittent
Canal/Ditch

ENBRIDGE

Appendix I
Delineated Wetlands and Waterbodies
Line 5 Wisconsin Segment Relocation Project
Enbridge Energy, L.P.
Ashland and Iron Counties, Wisconsin

ERM

MPLS M:\Clients\D-F\EEL\BadRiver_ArcGIS\2019\12\WetlandReport_DelineationReport.mxd | REVISED: 01/13/2020 | SCALE: 1:6,000 when printed at 11x17

DRAWN BY: RCutting

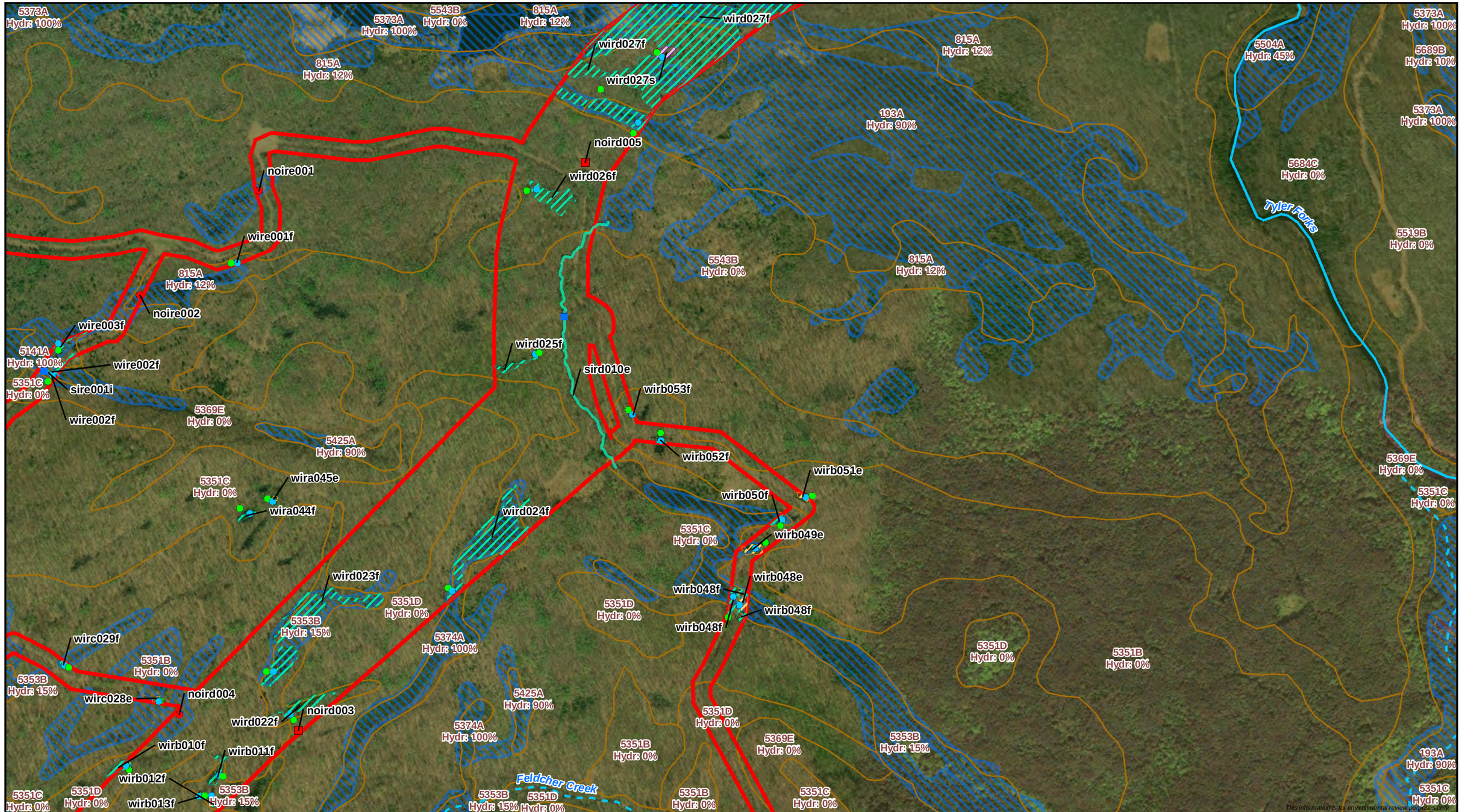

0 250 500
Feet
1:6,000

Surveyed Area
Data Point
Delineated Waterbody
Upland Data Point
Wetland Data Point
Non-Water Location
Non-Wetland Location
Delineated Waterbody
Perennial Waterbody
Intermittent Waterbody
Ephemeral Waterbody
Delineated Wetland
PFO Wetland
PSS Wetland
PEM Wetland
SSURGO Map Unit
WWI Wetland
NHD Flowline
Perennial
Intermittent
Canal/Ditch

ENBRIDGE

Appendix I
Delineated Wetlands and Waterbodies
Line 5 Wisconsin Segment Relocation Project
Enbridge Energy, L.P.
Iron County, Wisconsin

ERM

MPLS M:\Clients\D-F\EEL\BadRiver_ArcGIS\2019\12\WetlandReport_DelineationReport.mxd | REVISED: 01/13/2020 | SCALE: 1:6,000 when printed at 11x17

DRAWN BY: RCutting

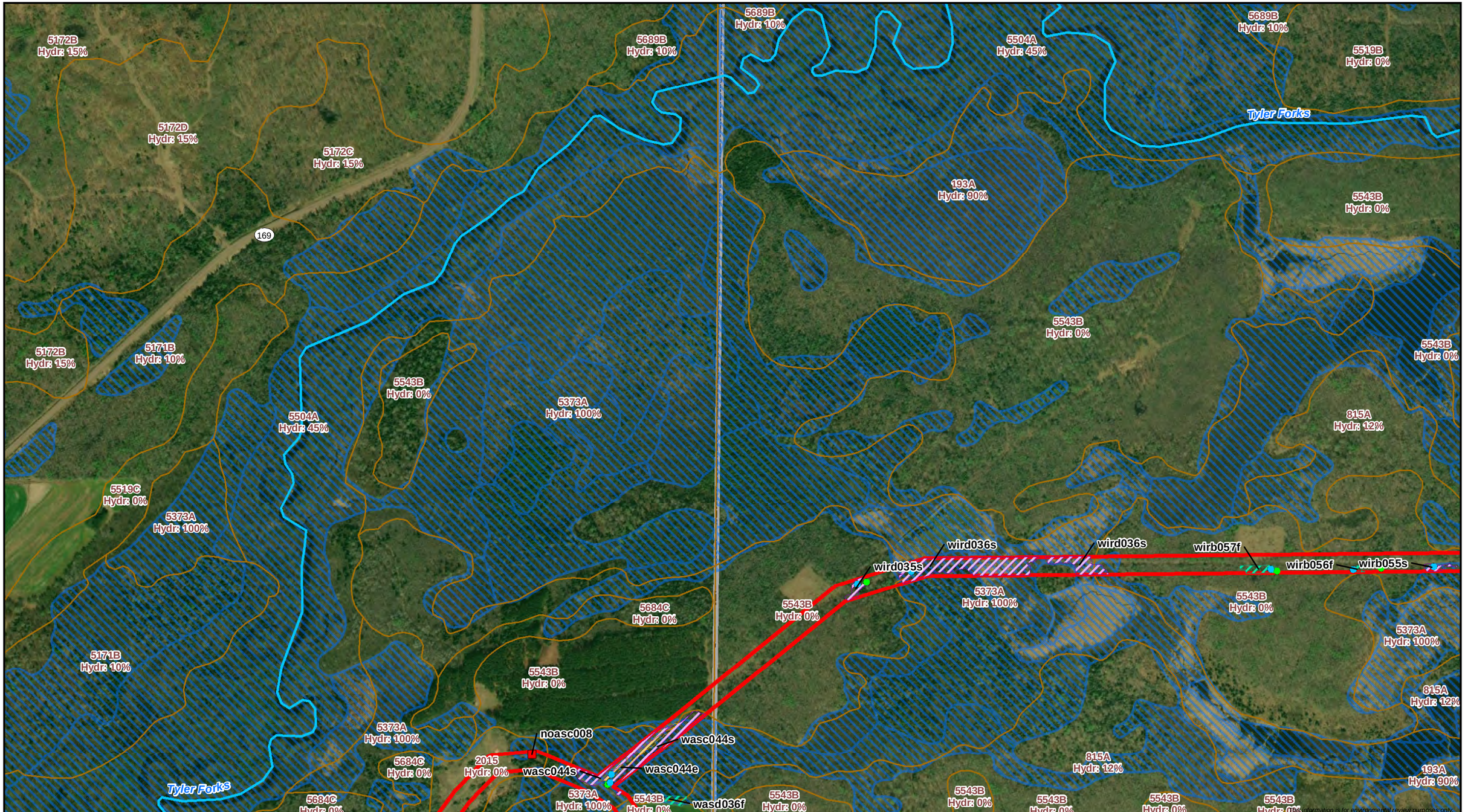

0 250 500
Feet
1:6,000

Surveyed Area
Data Point
Delineated Waterbody
Upland Data Point
Wetland Data Point
Non-Water Location
Non-Wetland Location
Delineated Waterbody
Perennial Waterbody
Intermittent Waterbody
Ephemeral Waterbody
Delineated Wetland
PFO Wetland
PSS Wetland
PEM Wetland
SSURGO Map Unit
WWI Wetland
NHD Flowline
Perennial
Intermittent
Canal/Ditch

ENBRIDGE

Appendix I
Delineated Wetlands and Waterbodies
Line 5 Wisconsin Segment Relocation Project
Enbridge Energy, L.P.
Ashland and Iron Counties, Wisconsin

ERM

MPLS M:\Clients\D-F\EEL\BadRiver_ArcGIS\2019\12\WetlandReport_DelineationReport.mxd | REVISED: 01/13/2020 | SCALE: 1:6,000 when printed at 11x17

DRAWN BY: RCutting

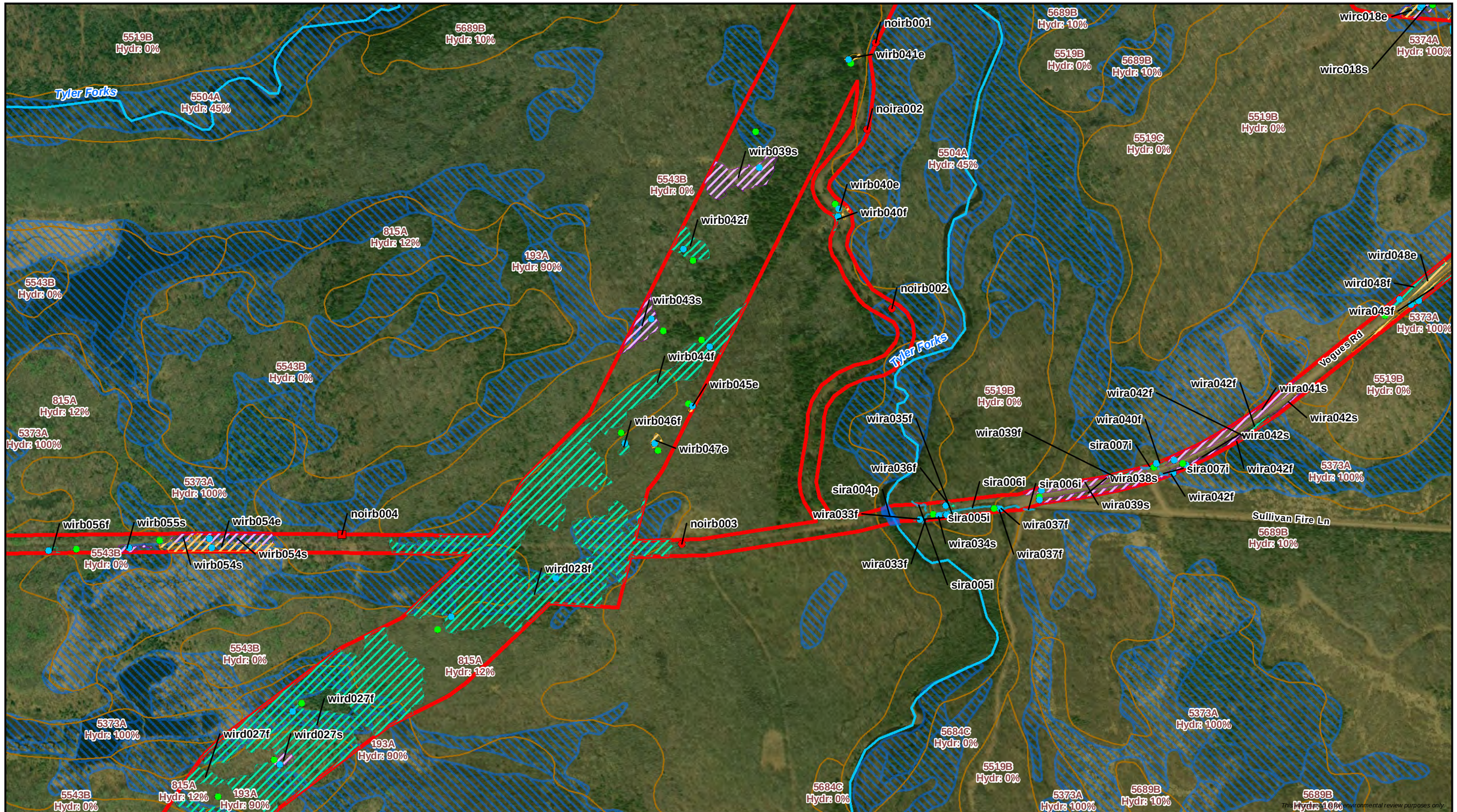

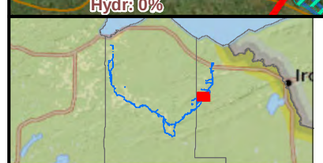

0 250 500
Feet
1:6,000

Surveyed Area
Data Point
Delineated Waterbody
Upland Data Point
Wetland Data Point
Non-Water Location
Non-Wetland Location
Delineated Waterbody
Perennial Waterbody
Intermittent Waterbody
Ephemeral Waterbody
Delineated Wetland
PFO Wetland
PSS Wetland
PEM Wetland
SSURGO Map Unit
WWI Wetland
NHD Flowline
Perennial
Intermittent
Canal/Ditch

ENBRIDGE

Appendix I
Delineated Wetlands and Waterbodies
Line 5 Wisconsin Segment Relocation Project
Enbridge Energy, L.P.
Iron County, Wisconsin

ERM

MPLS M:\Clients\D-F\EEL\BadRiver_ArcGIS\2019\12\WetlandReport_DelineationReport.mxd | REVISED: 01/13/2020 | SCALE: 1:6,000 when printed at 11x17

DRAWN BY: RCutting

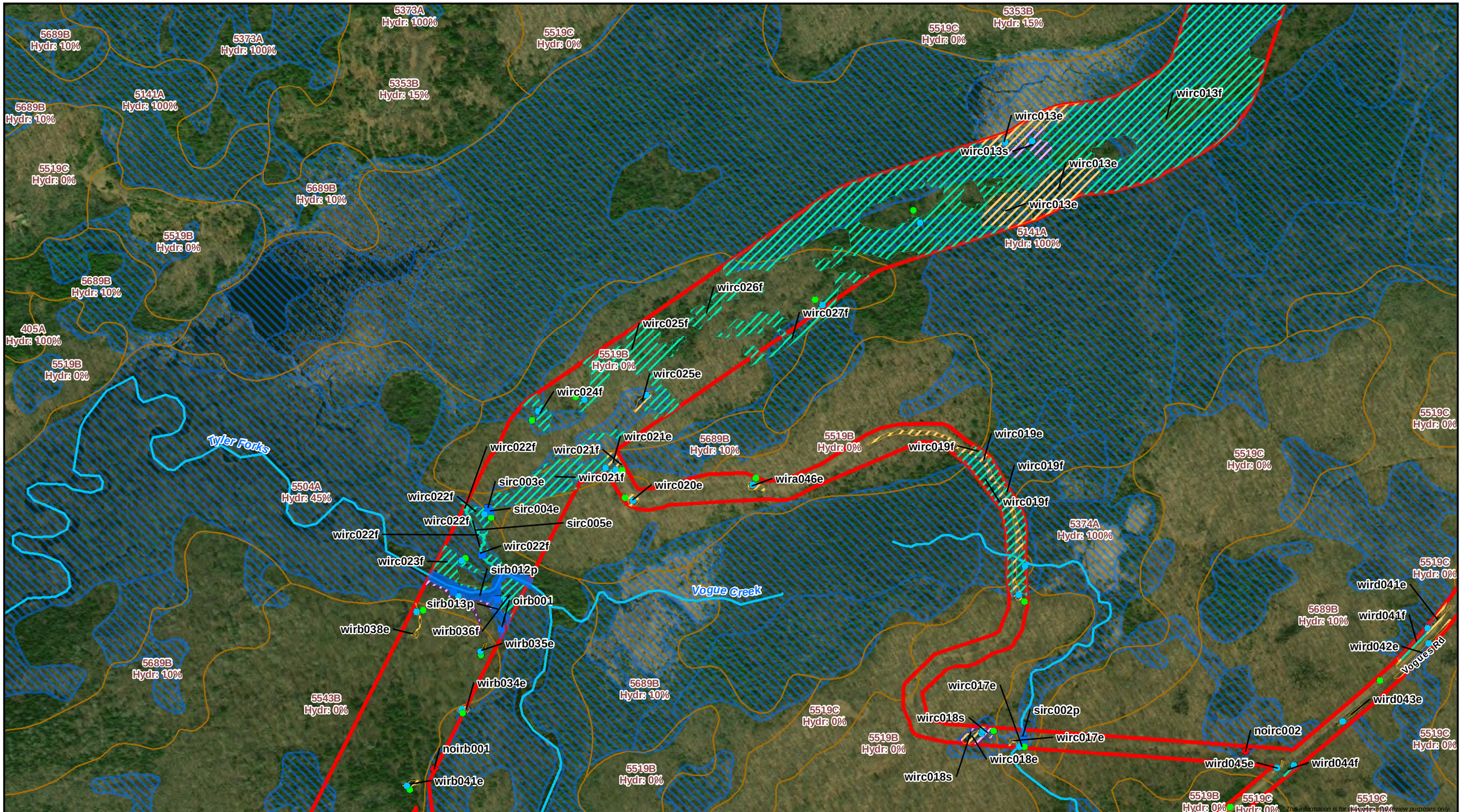

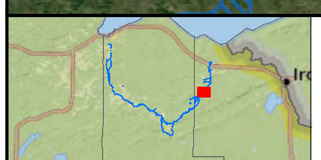

0 250 500
Feet
1:6,000

Surveyed Area
Data Point
Delineated Waterbody
Upland Data Point
Wetland Data Point
Non-Water Location
Non-Wetland Location
Delineated Waterbody
Perennial Waterbody
Intermittent Waterbody
Ephemeral Waterbody
Delineated Wetland
PFO Wetland
PSS Wetland
PEM Wetland
SSURGO Map Unit
WWI Wetland
NHD Flowline
Perennial
Intermittent
Canal/Ditch

ENBRIDGE

Appendix I
Delineated Wetlands and Waterbodies
Line 5 Wisconsin Segment Relocation Project
Enbridge Energy, L.P.
Iron County, Wisconsin

ERM

MPLS M:\Clients\D-F\EEL\BadRiver_ArcGIS\2019\12\WetlandReport_DelineationReport.mxd | REVISED: 01/13/2020 | SCALE: 1:6,000 when printed at 11x17

DRAWN BY: RCutting

0 250 500
Feet
1:6,000

Surveyed Area
Data Point
Delineated Waterbody
Upland Data Point
Wetland Data Point
Non-Water Location
Non-Wetland Location
Delineated Waterbody
Perennial Waterbody
Intermittent Waterbody
Ephemeral Waterbody
Delineated Wetland
PFO Wetland
PSS Wetland
PEM Wetland
SSURGO Map Unit
WWI Wetland
NHD Flowline
Perennial
Intermittent
Canal/Ditch

ENBRIDGE

Appendix I
Delineated Wetlands and Waterbodies
Line 5 Wisconsin Segment Relocation Project
Enbridge Energy, L.P.
Iron County, Wisconsin

ERM

MPLS M:\Clients\D-F\EEL\BadRiver_ArcGIS\2019\12\WetlandReport_DelineationReport.mxd | REVISED: 01/13/2020 | SCALE: 1:6,000 when printed at 11x17

DRAWN BY: RCutting

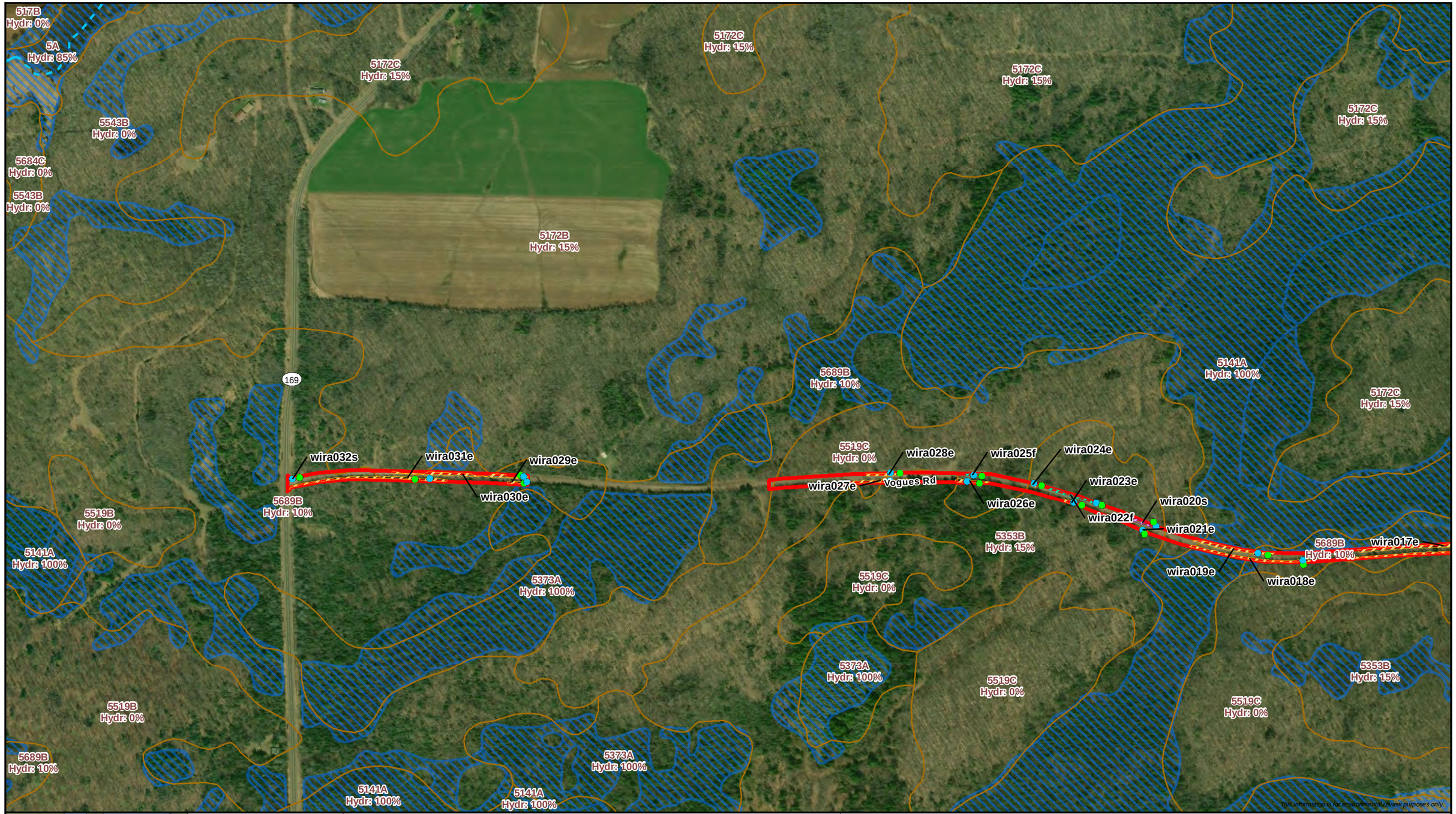

0 250 500
Feet
1:6,000

Surveyed Area
Data Point
Delineated Waterbody
Upland Data Point
Wetland Data Point
Non-Water Location
Non-Wetland Location
Delineated Waterbody
Perennial Waterbody
Intermittent Waterbody
Ephemeral Waterbody
Delineated Wetland
PFO Wetland
PSS Wetland
PEM Wetland
SSURGO Map Unit
WWI Wetland
NHD Flowline
Perennial
Intermittent
Canal/Ditch

ENBRIDGE

Appendix I
Delineated Wetlands and Waterbodies
Line 5 Wisconsin Segment Relocation Project
Enbridge Energy, L.P.
Iron County, Wisconsin

ERM

MPLS M:\Clients\D-F\EEL\BadRiver_ArcGIS\2019\12\WetlandReport_DelineationReport.mxd | REVISED: 01/13/2020 | SCALE: 1:6,000 when printed at 11x17

DRAWN BY: RCutting

0 250 500
Feet
1:6,000

Surveyed Area
Data Point
Delineated Waterbody
Upland Data Point
Wetland Data Point
Non-Water Location
Non-Wetland Location
Delineated Waterbody
Perennial Waterbody
Intermittent Waterbody
Ephemeral Waterbody
Delineated Wetland
PFO Wetland
PSS Wetland
PEM Wetland
SSURGO Map Unit
WWI Wetland
NHD Flowline
Perennial
Intermittent
Canal/Ditch

ENBRIDGE

Appendix I
Delineated Wetlands and Waterbodies
Line 5 Wisconsin Segment Relocation Project
Enbridge Energy, L.P.
Iron County, Wisconsin

ERM

MPLS M:\Clients\D-F\EEL\BadRiver_ArcGIS\2019\12\WetlandReport_DelineationReport.mxd | REVISED: 01/13/2020 | SCALE: 1:6,000 when printed at 11x17

DRAWN BY: RCutting

0 250 500
Feet
1:6,000

Surveyed Area
Data Point
Delineated Waterbody
Upland Data Point
Wetland Data Point
Non-Water Location
Non-Wetland Location
Delineated Waterbody
Perennial Waterbody
Intermittent Waterbody
Ephemeral Waterbody
Delineated Wetland
PFO Wetland
PSS Wetland
PEM Wetland
SSURGO Map Unit
WWI Wetland
NHD Flowline
Perennial
Intermittent
Canal/Ditch

ENBRIDGE

Appendix I
Delineated Wetlands and Waterbodies
Line 5 Wisconsin Segment Relocation Project
Enbridge Energy, L.P.
Iron County, Wisconsin

ERM

MPLS M:\Clients\D-F\EEL\BadRiver_ArcGIS\2019\12\WetlandReport_DelineationReport.mxd | REVISED: 01/13/2020 | SCALE: 1:6,000 when printed at 11x17

DRAWN BY: RCutting

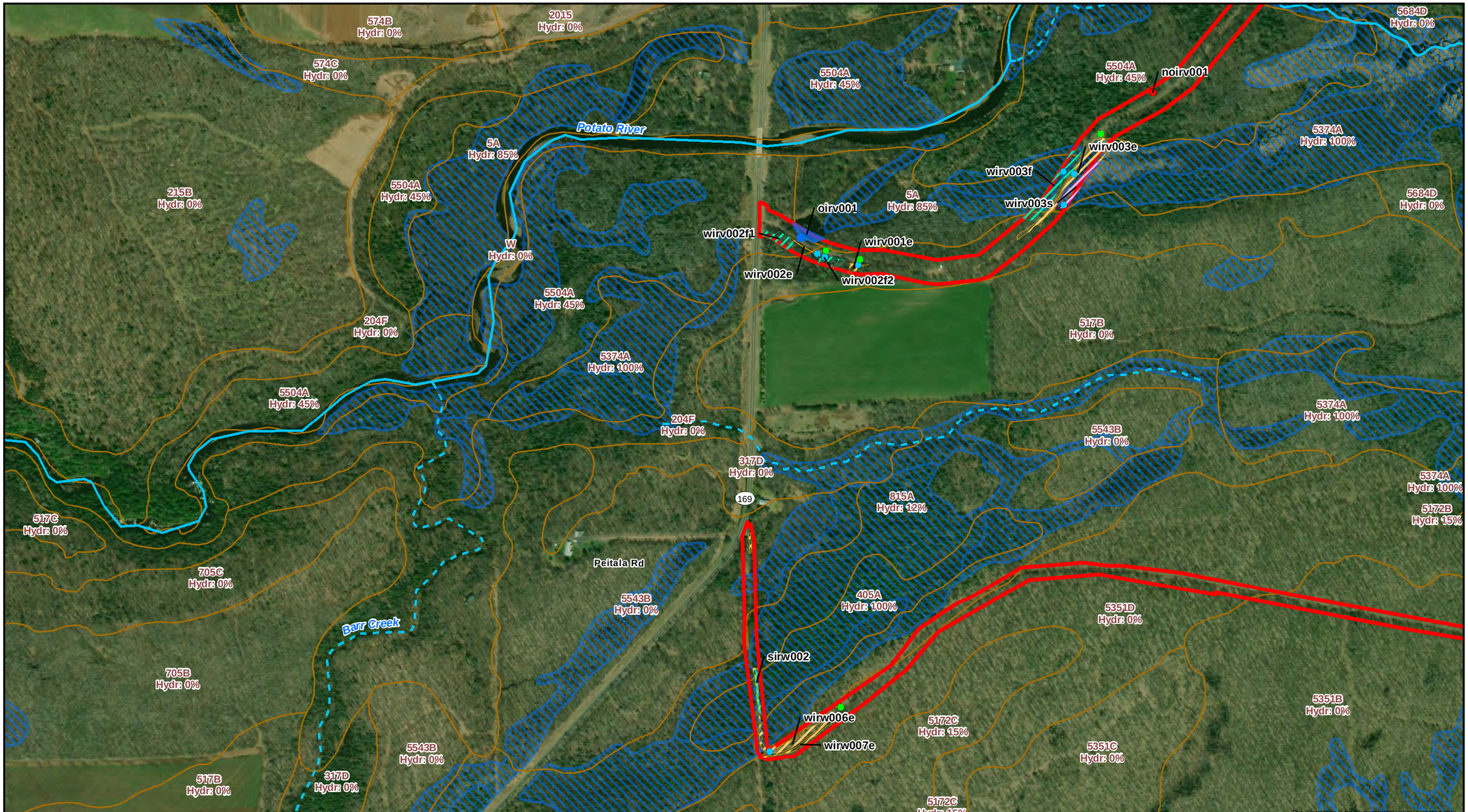

0 250 500
Feet
1:6,000

Surveyed Area
Data Point
Delineated Waterbody
Upland Data Point
Wetland Data Point
Non-Water Location
Non-Wetland Location
Delineated Waterbody
Perennial Waterbody
Intermittent Waterbody
Ephemeral Waterbody
Delineated Wetland
PFO Wetland
PSS Wetland
PEM Wetland
SSURGO Map Unit
WWI Wetland
NHD Flowline
Perennial
Intermittent
Canal/Ditch

ENBRIDGE

Appendix I
Delineated Wetlands and Waterbodies
Line 5 Wisconsin Segment Relocation Project
Enbridge Energy, L.P.
Iron County, Wisconsin

ERM

MPLS M:\Clients\D-F\EEL\BadRiver_ArcGIS\2019\12\WetlandReport_DelineationReport.mxd | REVISED: 01/13/2020 | SCALE: 1:6,000 when printed at 11x17

DRAWN BY: RCutting

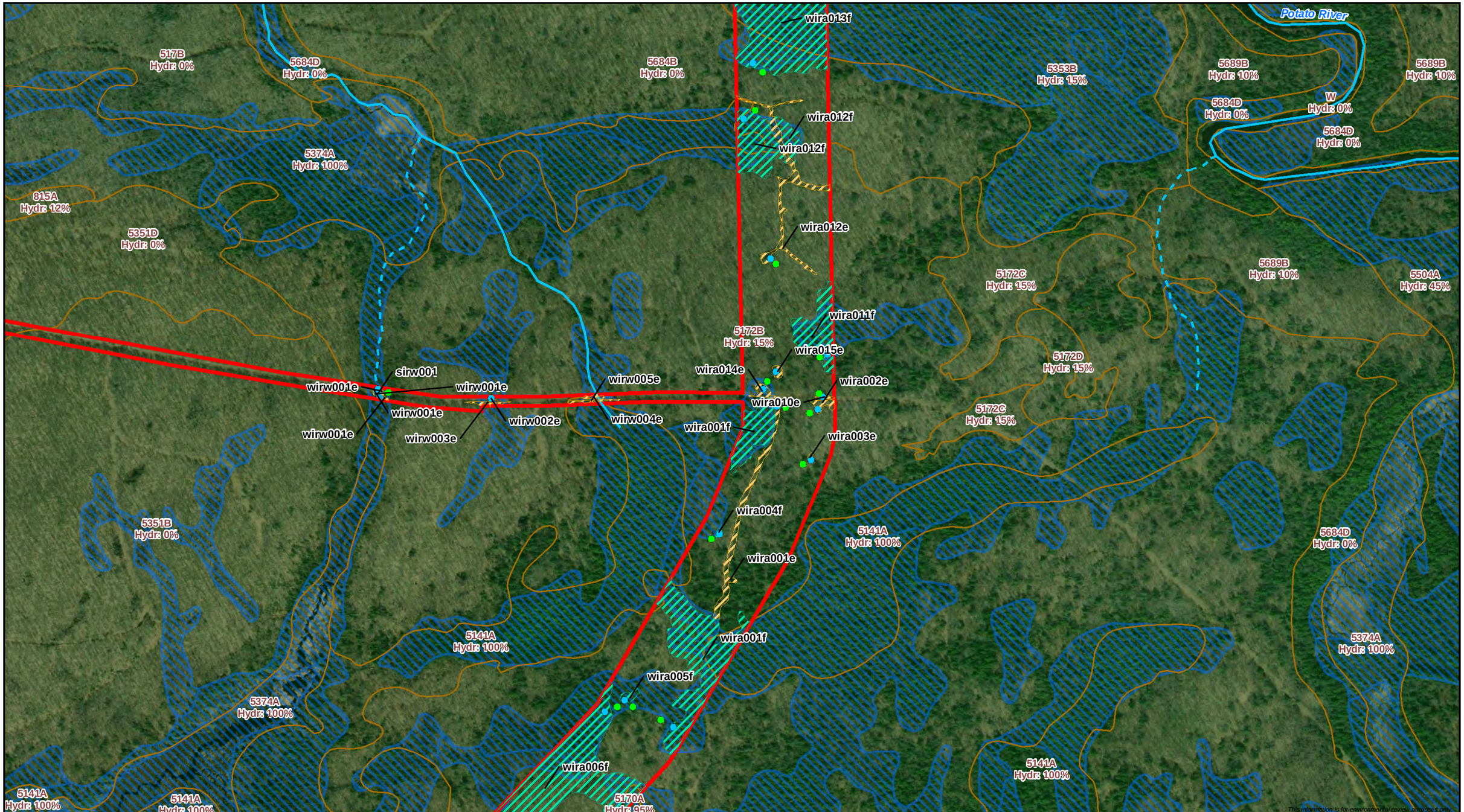

0 250 500
Feet
1:6,000

Surveyed Area

Data Point
- Delineated Waterbody
- Upland Data Point
- Wetland Data Point
- Non-Water Location
- Non-Wetland Location

Delineated Waterbody
- Perennial Waterbody
- Intermittent Waterbody
- Ephemeral Waterbody

Delineated Wetland
- PFO Wetland
- PSS Wetland
- PEM Wetland

SSURGO Map Unit

WWI Wetland

NHD Flowline
- Perennial
- Intermittent
- Canal/Ditch

ENBRIDGE

Appendix I
Delineated Wetlands and Waterbodies
Line 5 Wisconsin Segment Relocation Project
Enbridge Energy, L.P.
Iron County, Wisconsin

ERM

MPLS M:\Clients\D-F\EEL\BadRiver_ArcGIS\2019\12\WetlandReport_DelineationReport.mxd | REVISED: 01/13/2020 | SCALE: 1:6,000 when printed at 11x17

DRAWN BY: RCutting

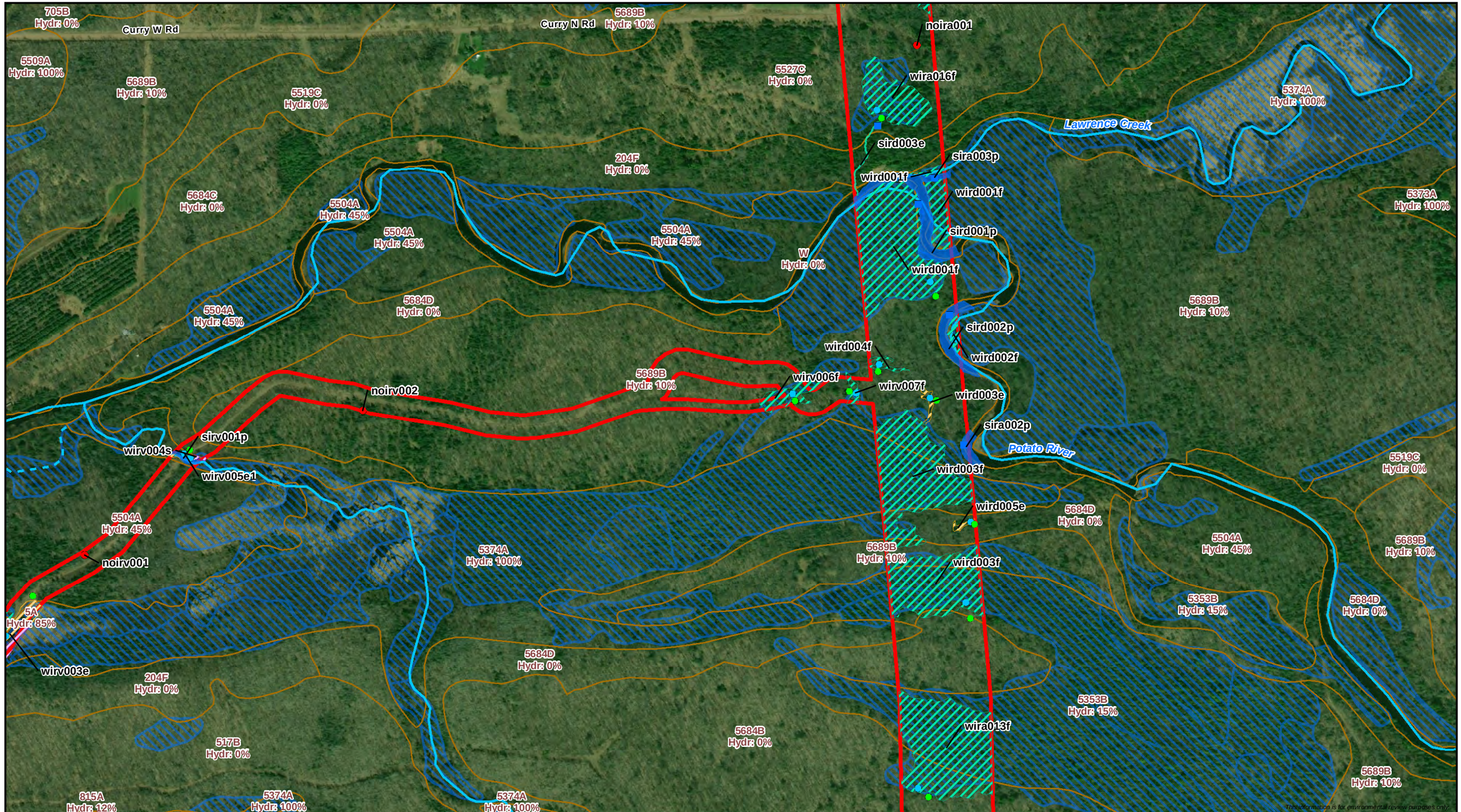

0 250 500
Feet
1:6,000

Surveyed Area
Data Point
Delineated Waterbody
Upland Data Point
Wetland Data Point
Non-Water Location
Non-Wetland Location
Delineated Waterbody
Perennial Waterbody
Intermittent Waterbody
Ephemeral Waterbody
Delineated Wetland
PFO Wetland
PSS Wetland
PEM Wetland
SSURGO Map Unit
WWI Wetland
NHD Flowline
Perennial
Intermittent
Canal/Ditch

ENBRIDGE

Appendix I
Delineated Wetlands and Waterbodies
Line 5 Wisconsin Segment Relocation Project
Enbridge Energy, L.P.
Iron County, Wisconsin

ERM

MPLS M:\Clients\D-F\EEL\BadRiver_ArcGIS\2019\12\WetlandReport_DelineationReport.mxd | REVISED: 01/13/2020 | SCALE: 1:6,000 when printed at 11x17

DRAWN BY: RCutting

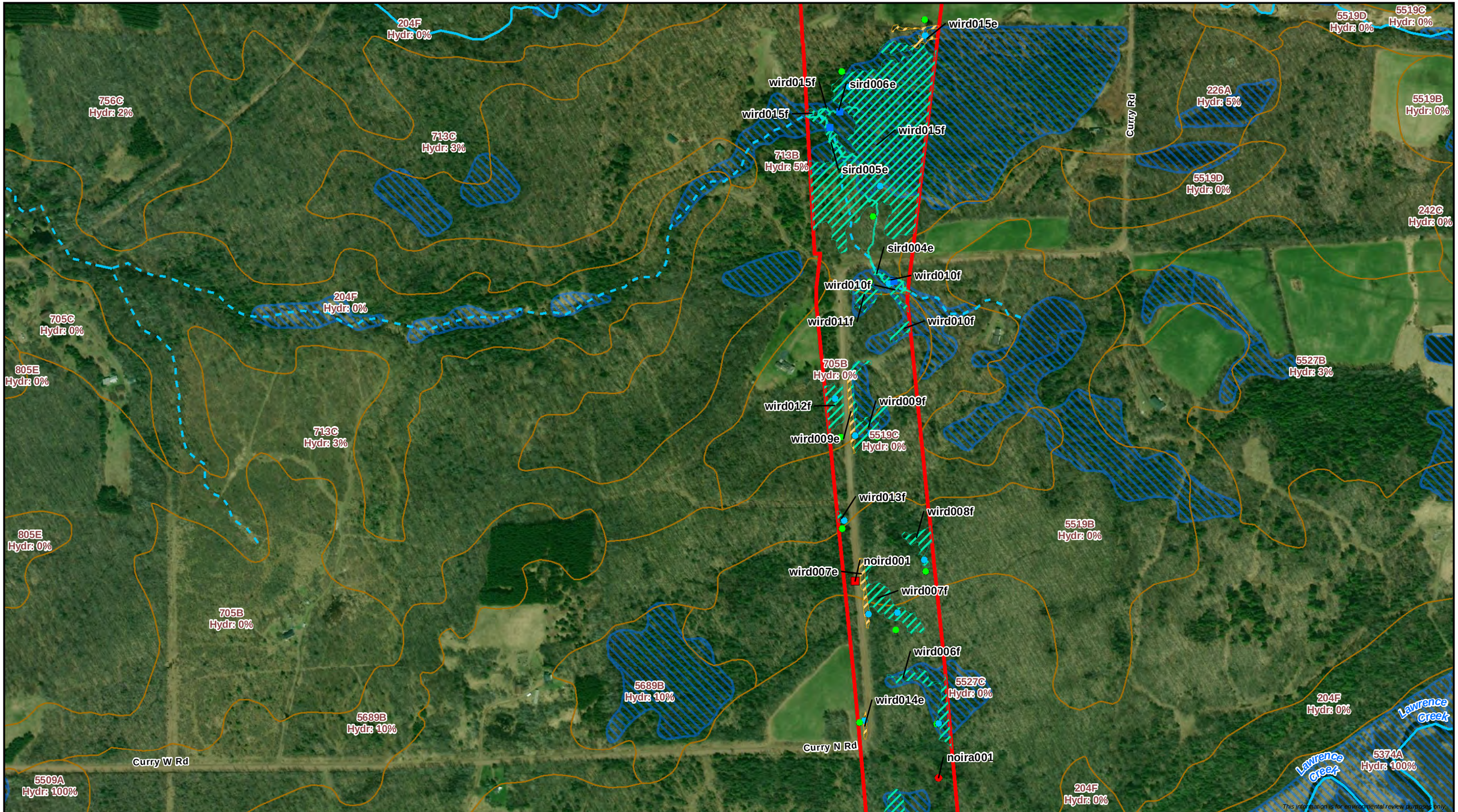

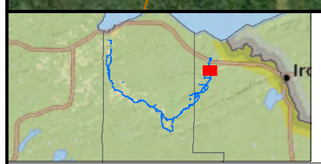

0 250 500
Feet
1:6,000

Surveyed Area
Data Point
Delineated Waterbody
Upland Data Point
Wetland Data Point
Non-Water Location
Non-Wetland Location
Delineated Waterbody
Perennial Waterbody
Intermittent Waterbody
Ephemeral Waterbody
Delineated Wetland
PFO Wetland
PSS Wetland
PEM Wetland
SSURGO Map Unit
WWI Wetland
NHD Flowline
Perennial
Intermittent
Canal/Ditch

ENBRIDGE

Appendix I
Delineated Wetlands and Waterbodies
Line 5 Wisconsin Segment Relocation Project
Enbridge Energy, L.P.
Iron County, Wisconsin

ERM

MPLS M:\Clients\D-F\EEL\BadRiver_ArcGIS\2019\12\WetlandReport_DelineationReport.mxd | REVISED: 01/13/2020 | SCALE: 1:6,000 when printed at 11x17

DRAWN BY: RCutting

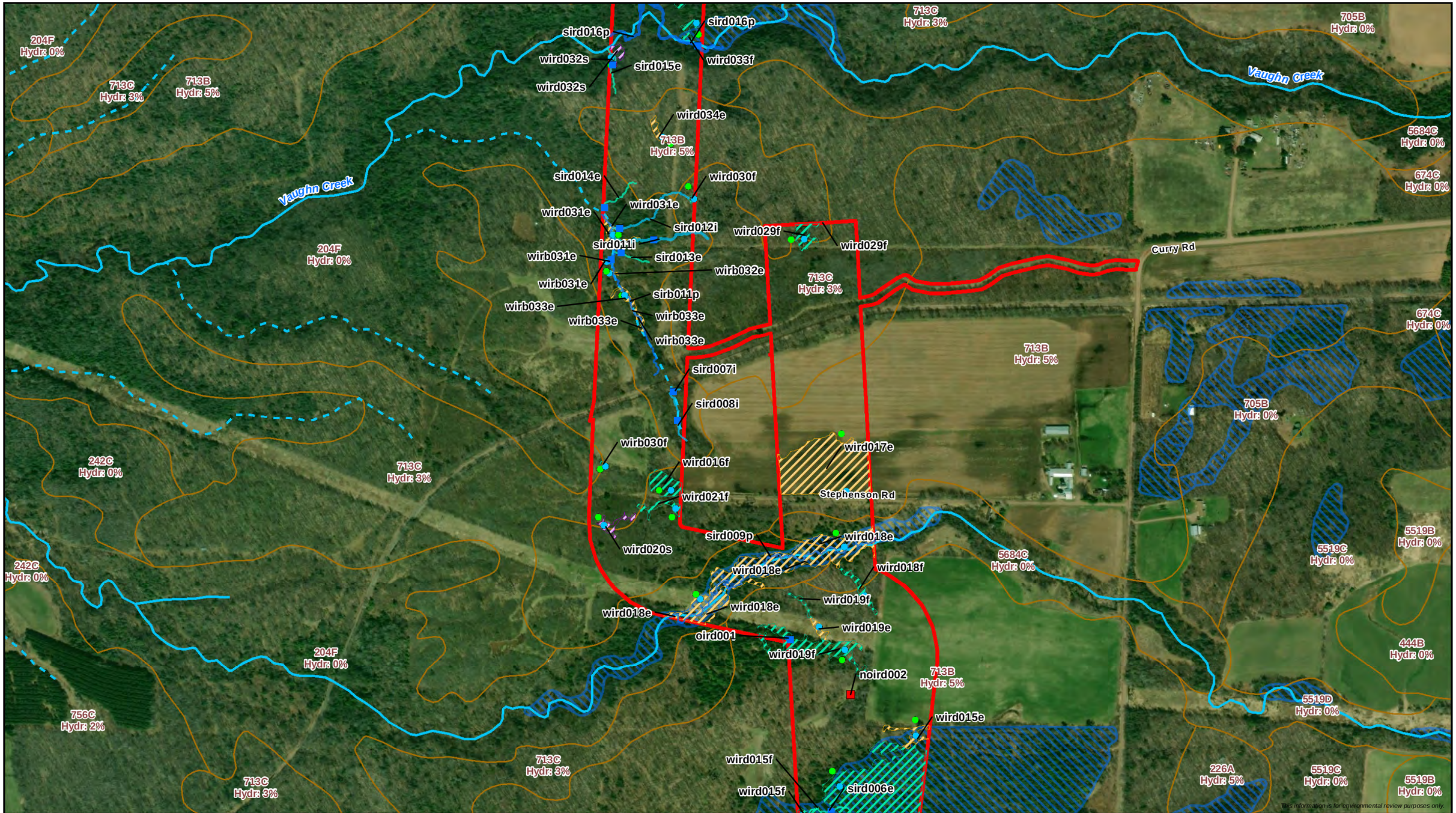

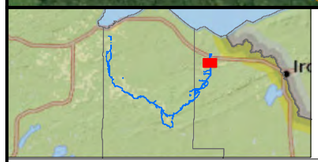

0 250 500
Feet
1:6,000

Surveyed Area
Data Point
Delineated Waterbody
Upland Data Point
Wetland Data Point
Non-Water Location
Non-Wetland Location
Delineated Waterbody
Perennial Waterbody
Intermittent Waterbody
Ephemeral Waterbody
Delineated Wetland
PFO Wetland
PSS Wetland
PEM Wetland
SSURGO Map Unit
WWI Wetland
NHD Flowline
Perennial
Intermittent
Canal/Ditch

ENBRIDGE

Appendix I
Delineated Wetlands and Waterbodies
Line 5 Wisconsin Segment Relocation Project
Enbridge Energy, L.P.
Iron County, Wisconsin

ERM

MPLS M:\Clients\D-F\EEL\BadRiver_ArcGIS\2019\12\WetlandReport_DelineationReport.mxd | REVISED: 01/13/2020 | SCALE: 1:6,000 when printed at 11x17

DRAWN BY: RCutting

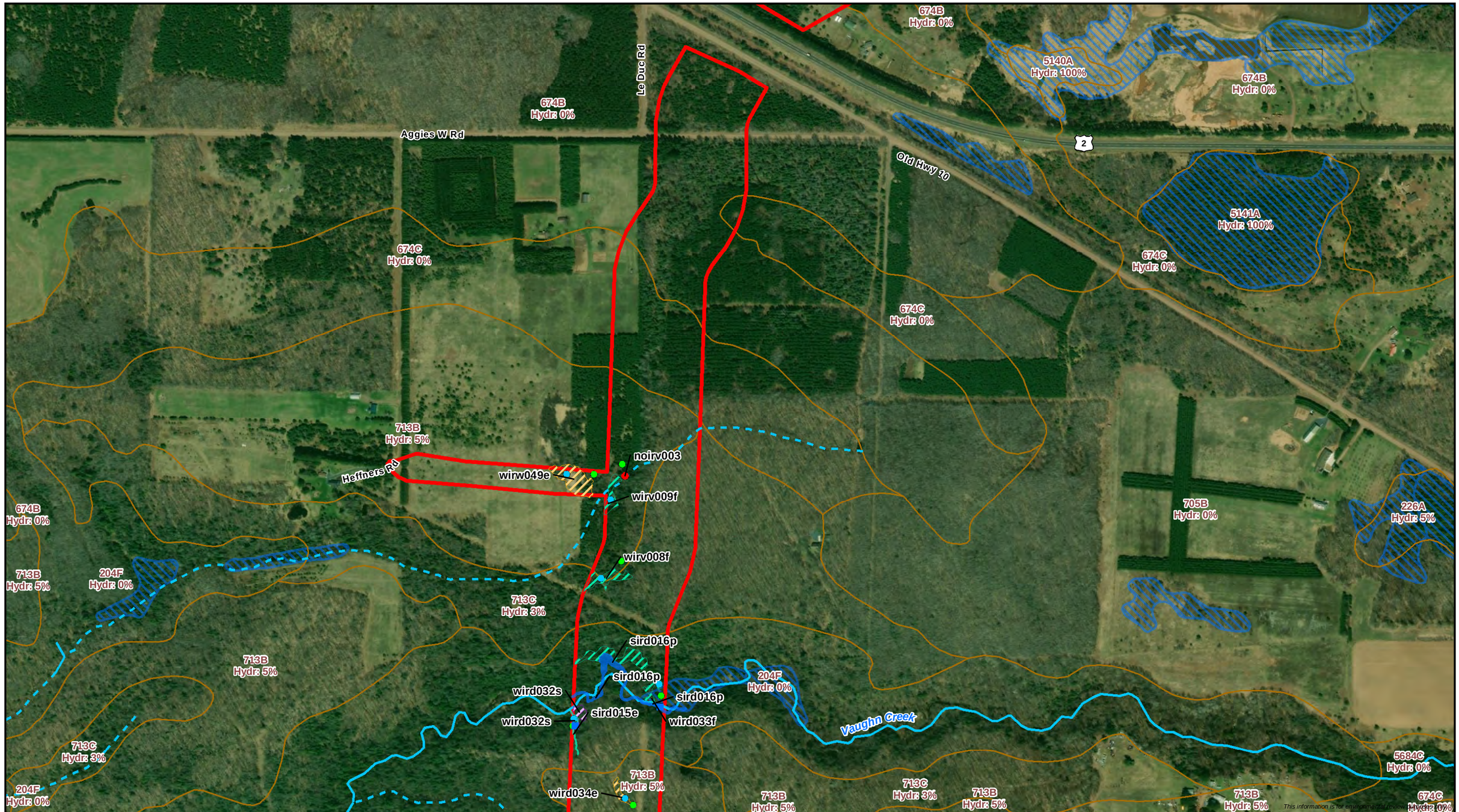

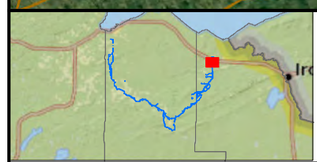

0 250 500
Feet
1:6,000

Surveyed Area
Data Point
- Delineated Waterbody
- Upland Data Point
- Wetland Data Point

- Non-Water Location
- Non-Wetland Location

Delineated Waterbody
- Perennial Waterbody
- Intermittent Waterbody
- Ephemeral Waterbody

Delineated Wetland
- PFO Wetland
- PSS Wetland
- PEM Wetland
- **SSURGO Map Unit**

WWI Wetland

NHD Flowline
- Perennial
- Intermittent
- Canal/Ditch

ENBRIDGE

Appendix I
Delineated Wetlands and Waterbodies
Line 5 Wisconsin Segment Relocation Project
Enbridge Energy, L.P.
Iron County, Wisconsin

ERM

MPLS M:\Clients\D-F\EEL\BadRiver_ArcGIS\2019\12\WetlandReport_DelineationReport.mxd | REVISED: 01/13/2020 | SCALE: 1:6,000 when printed at 11x17

DRAWN BY: RCutting

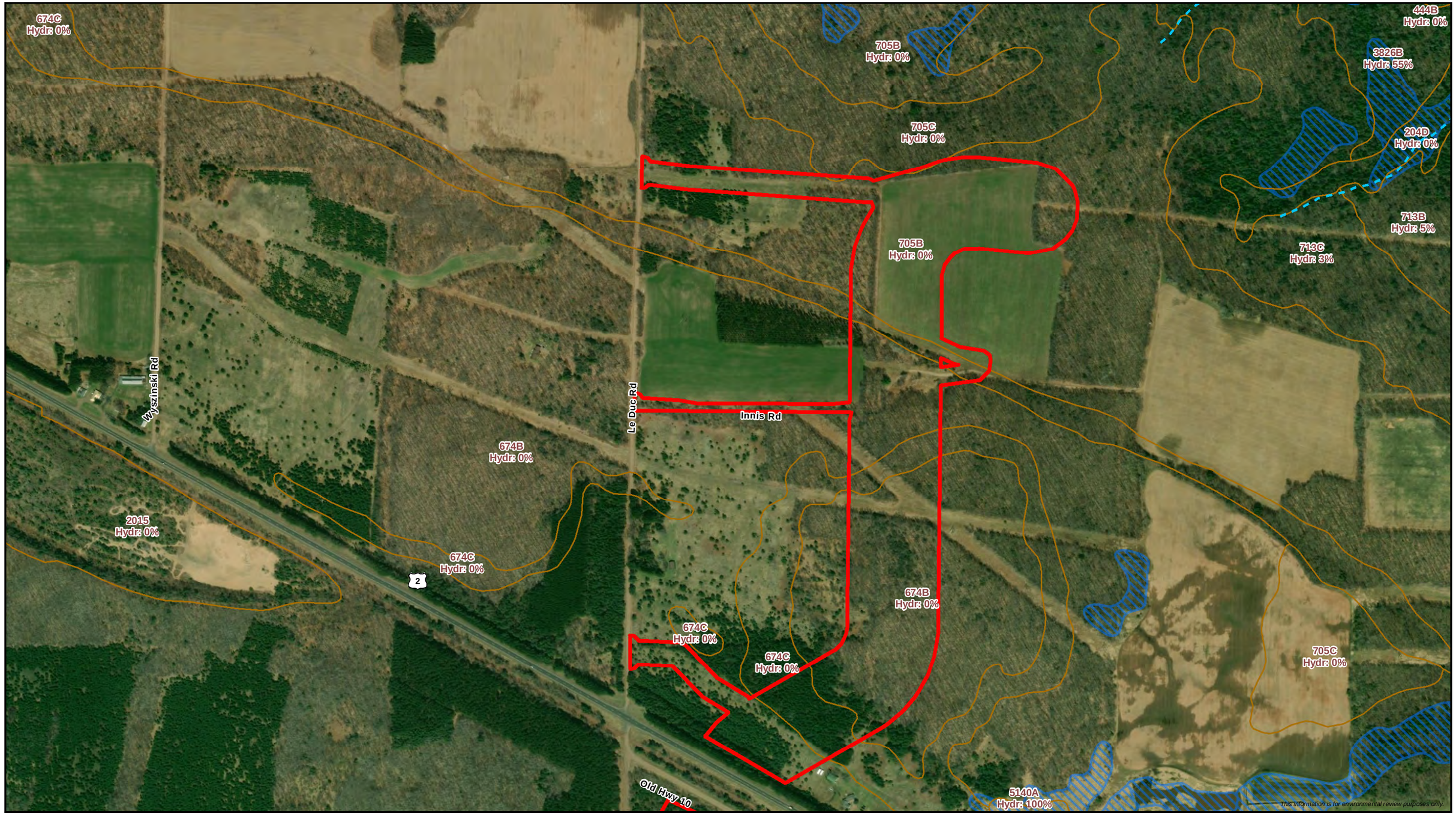

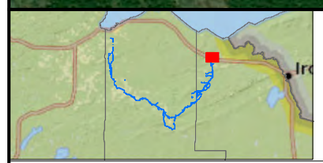

0 250 500
Feet
1:6,000

Surveyed Area
Data Point
Delineated Waterbody
Upland Data Point
Wetland Data Point
Non-Water Location
Non-Wetland Location
Delineated Waterbody
Perennial Waterbody
Intermittent Waterbody
Ephemeral Waterbody
Delineated Wetland
PFO Wetland
PSS Wetland
PEM Wetland
SSURGO Map Unit
WWI Wetland
NHD Flowline
Perennial
Intermittent
Canal/Ditch

ENBRIDGE

Appendix I
Delineated Wetlands and Waterbodies
Line 5 Wisconsin Segment Relocation Project
Enbridge Energy, L.P.
Iron County, Wisconsin

ERM

MPLS M:\Clients\D-F\EEL\BadRiver_ArcGIS\2019\12\WetlandReport_DelineationReport.mxd | REVISED: 01/13/2020 | SCALE: 1:6,000 when printed at 11x17

DRAWN BY: RCutting