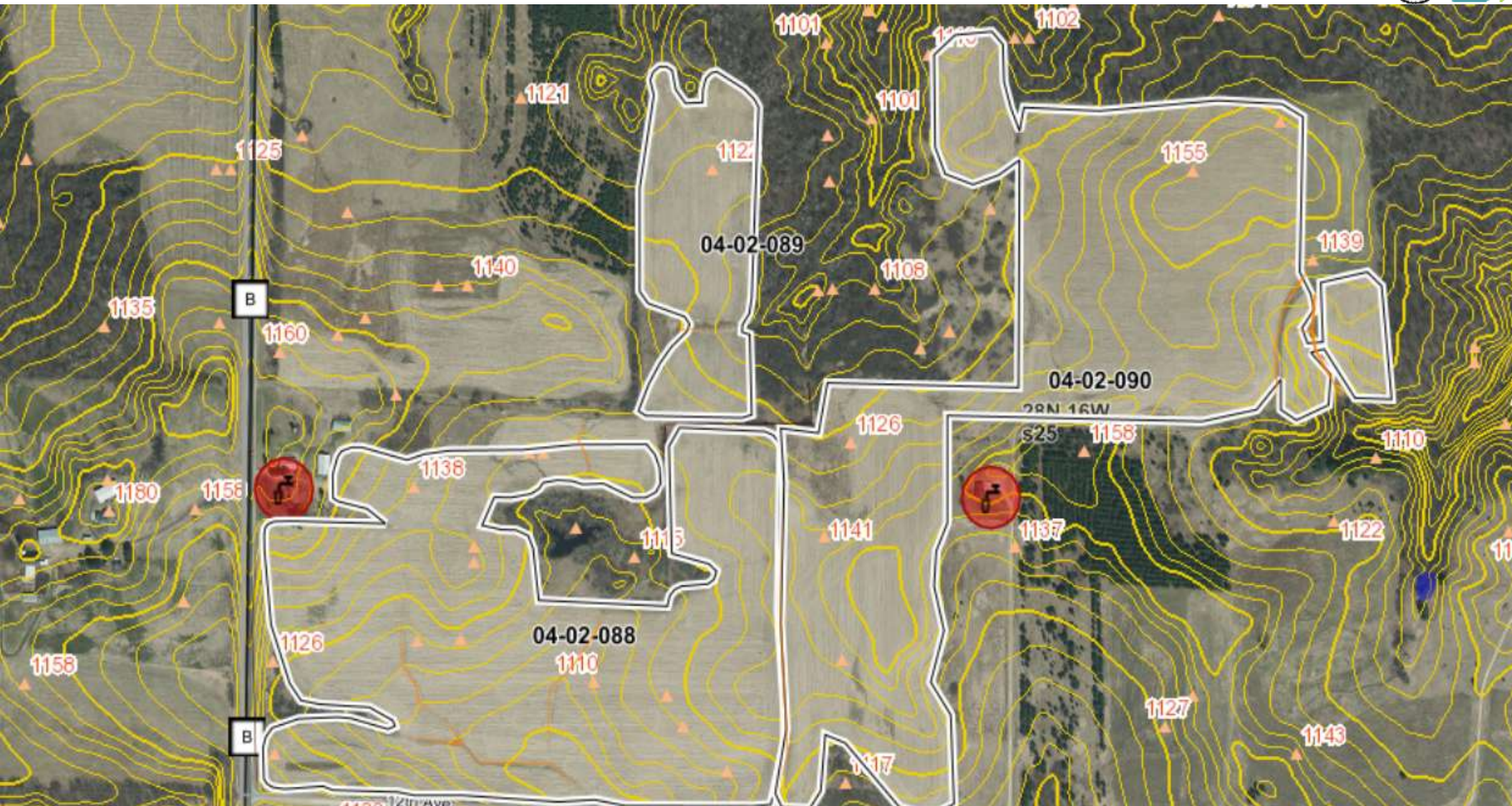


# 1. 04-02-088 - 090

Farm: Son-Bow Farms, Inc, V20 Generated:1/17/2023, Crop year: 2022, Township Range Section:28N 16W s25



- Perennial Streams
- Waterbodies
- Counties
- Township/Range
- Roads
- Nutrient prohibited buffers
- Nutrient prohibited drawn areas
- Nutrient prohibited winter only
- Fields
- Grassed waterway
- Ditch
- Drinking well



# 2. 04-02-093

Farm: Son-Bow Farms, Inc, V20 Generated:1/17/2023, Crop year: 2022, Township Range Section:28N 15W s23



- Intermittent Streams
- Waterbodies
- Counties
- Township/Range
- Roads
- Headland stacks
- Nutrient prohibited buffers
- Nutrient prohibited drawn areas
- Nutrient prohibited winter only
- Fields
- Ditch
- Drinking well

### 3. 04-02-091 - 092

Farm: Son-Bow Farms, Inc, V20 Generated:1/17/2023, Crop year: 2022, Township Range Section:28N 15W s26



- Intermittent Streams
- Waterbodies
- Counties
- Township/Range
- Roads
- Nutrient prohibited buffers
- Nutrient prohibited drawn areas
- Nutrient prohibited winter only
- Fields
- Grassed waterway
- Ditch
- Drinking well

# 4. 04-02-039 - 041

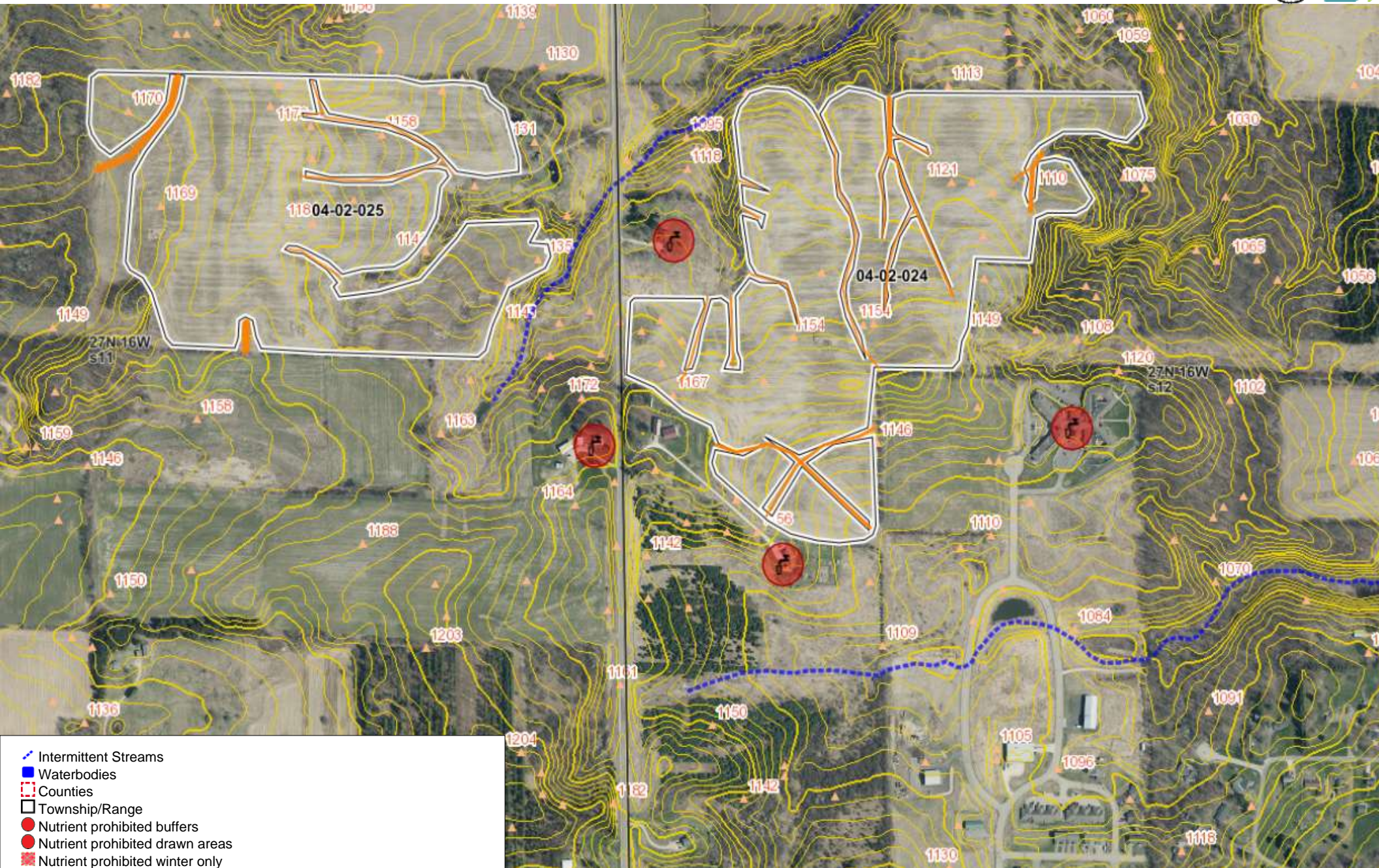
Farm: Son-Bow Farms, Inc, V20 Generated:1/17/2023, Crop year: 2022, Township Range Section:28N 15W s34



- Perennial Streams
- Intermittent Streams
- Waterbodies
- Counties
- Township/Range
- Nutrient prohibited buffers
- Nutrient prohibited drawn areas
- Nutrient prohibited winter only
- Fields
- Grassed waterway
- Ditch
- Drinking well

# 5. 04-02-024 - 025

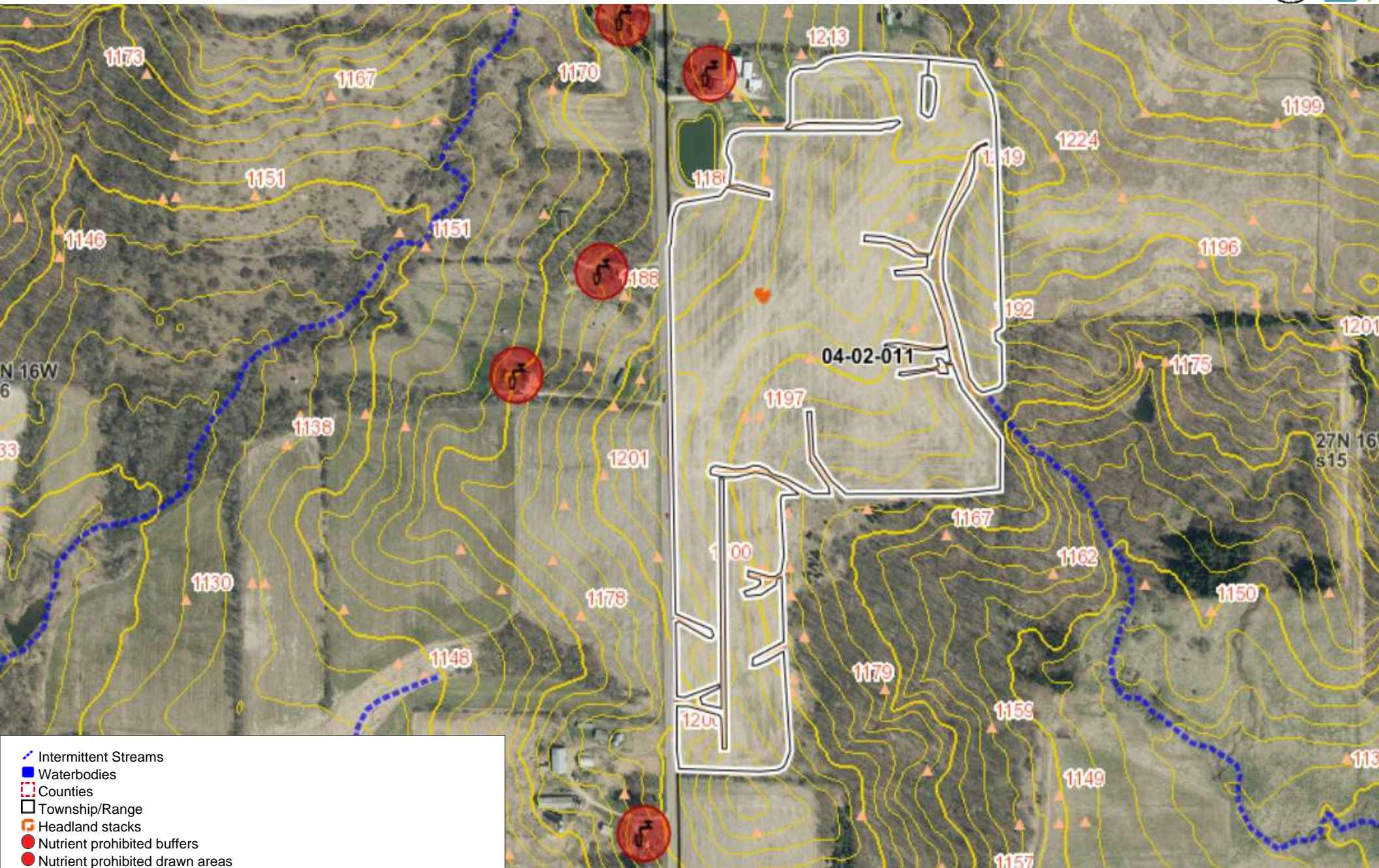
Farm: Son-Bow Farms, Inc, V20 Generated:1/17/2023, Crop year: 2022, Township Range Section:27N 16W s12



- Intermittent Streams
- Waterbodies
- Counties
- Township/Range
- Nutrient prohibited buffers
- Nutrient prohibited drawn areas
- Nutrient prohibited winter only
- Fields
- Grassed waterway
- Ditch
- Drinking well

# 6. 04-02-011

Farm: Son-Bow Farms, Inc, V20 Generated:1/17/2023, Crop year: 2022, Township Range Section:27N 16W s15



- Intermittent Streams
- Waterbodies
- Counties
- Township/Range
- Headland stacks
- Nutrient prohibited buffers
- Nutrient prohibited drawn areas
- Nutrient prohibited winter only
- Fields
- Grassed waterway
- Ditch
- Drinking well

# 7. 04-02-012 - 023

Farm: Son-Bow Farms, Inc, V20 Generated:1/17/2023, Crop year: 2022, Township Range Section:27N 15W s18



- Perennial Streams
- Intermittent Streams
- Waterbodies
- Counties
- Township/Range
- Nutrient prohibited buffers
- Nutrient prohibited drawn areas
- Nutrient prohibited winter only
- Fields
- Grassed waterway
- Ditch
- Drinking well











- Intermittent Streams
- Waterbodies
- Counties
- Township/Range
- Nutrient prohibited buffers
- Nutrient prohibited drawn areas
- Nutrient prohibited winter only
- Fields
- Grassed waterway
- Ditch
- Drinking well



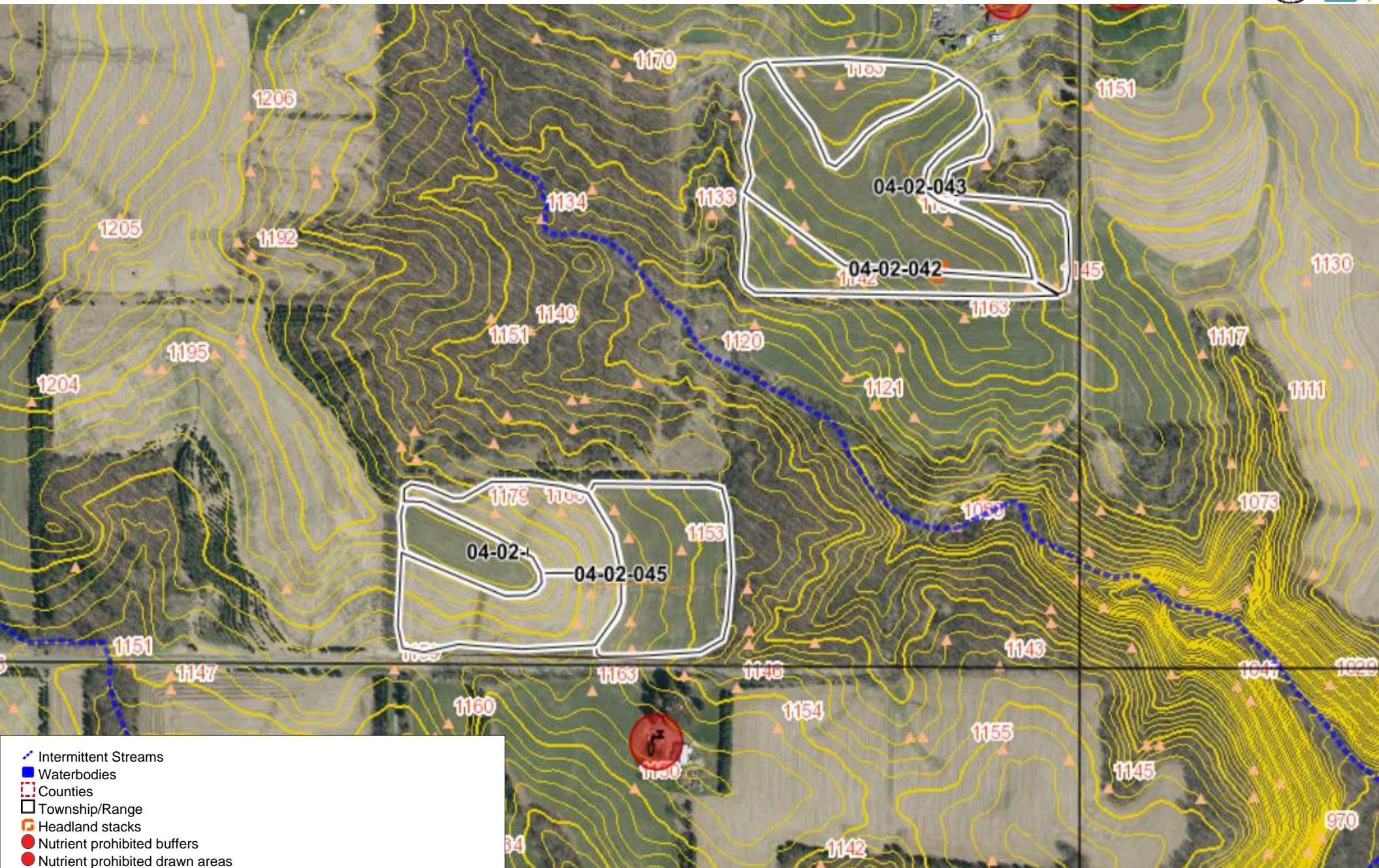
- Perennial Streams
  - Intermittent Streams
  - Waterbodies
  - Counties
  - Township/Range
  - Headland stacks
  - Not farmed
  - Nutrient prohibited buffers
  - Nutrient prohibited drawn areas
  - Nutrient prohibited winter only
  - Fields
  - Grassed waterway
  - Ditch
- ☼ Drinking well



- Intermittent Streams
- Waterbodies
- Counties
- Township/Range
- Nutrient prohibited buffers
- Nutrient prohibited drawn areas
- Nutrient prohibited winter only
- Fields
- Grassed waterway
- Ditch
- Drinking well

# 13. 04-02-042 - 045

Farm: Son-Bow Farms, Inc, V20 Generated:1/18/2023, Crop year: 2022, Township Range Section:27N 15W s29



- Intermittent Streams
- Waterbodies
- Counties
- Township/Range
- Headland stacks
- Nutrient prohibited buffers
- Nutrient prohibited drawn areas
- Nutrient prohibited winter only
- Fields
- Grassed waterway
- Ditch
- Drinking well



- Intermittent Streams
- Waterbodies
- Counties
- Township/Range
- Headland stacks
- Nutrient prohibited buffers
- Nutrient prohibited drawn areas
- Nutrient prohibited winter only
- Fields
- Grassed waterway
- Ditch
- Drinking well



- Intermittent Streams
- Waterbodies
- Counties
- Township/Range
- Headland stacks
- Nutrient prohibited buffers
- Nutrient prohibited drawn areas
- Nutrient prohibited winter only
- Fields
- Grassed waterway
- Ditch
- Drinking well

# 16. 04-03-032 - 038

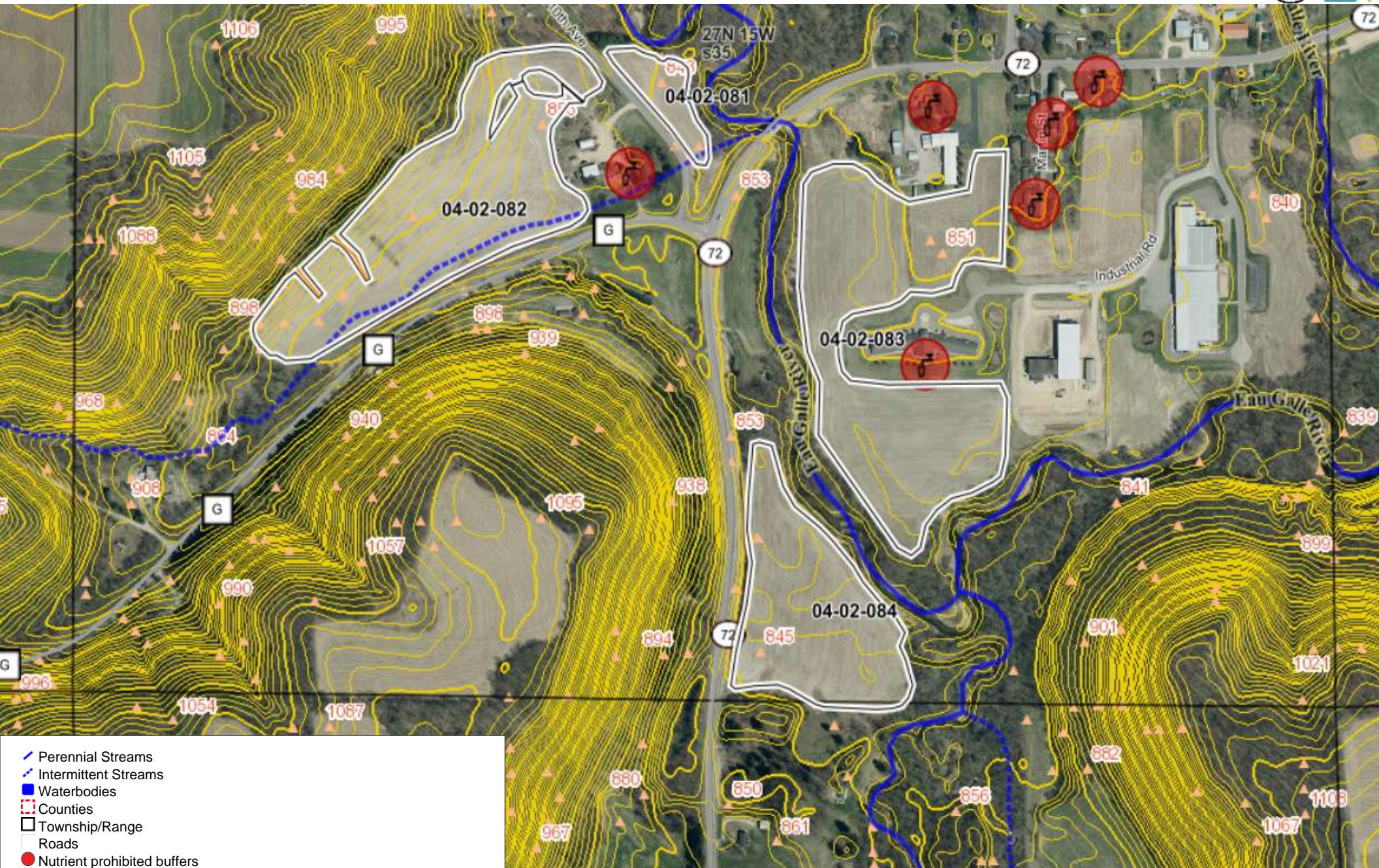
Farm: Son-Bow Farms, Inc, V20 Generated:1/18/2023, Crop year: 2022, Township Range Section:26N 15W s4



- Intermittent Streams
- Waterbodies
- Counties
- Township/Range
- Headland stacks
- Nutrient prohibited buffers
- Nutrient prohibited drawn areas
- Nutrient prohibited winter only
- Fields
- Grassed waterway
- Ditch







- Perennial Streams
- Intermittent Streams
- Waterbodies
- Counties
- Township/Range
- Roads
- Nutrient prohibited buffers
- Nutrient prohibited drawn areas
- Nutrient prohibited winter only
- Fields
- Grassed waterway
- Ditch
- Drinking well



- Intermittent Streams
- Waterbodies
- Counties
- Township/Range
- Roads
- Headland stacks
- Nutrient prohibited buffers
- Nutrient prohibited drawn areas
- Nutrient prohibited winter only
- Fields
- Grassed waterway
- Ditch



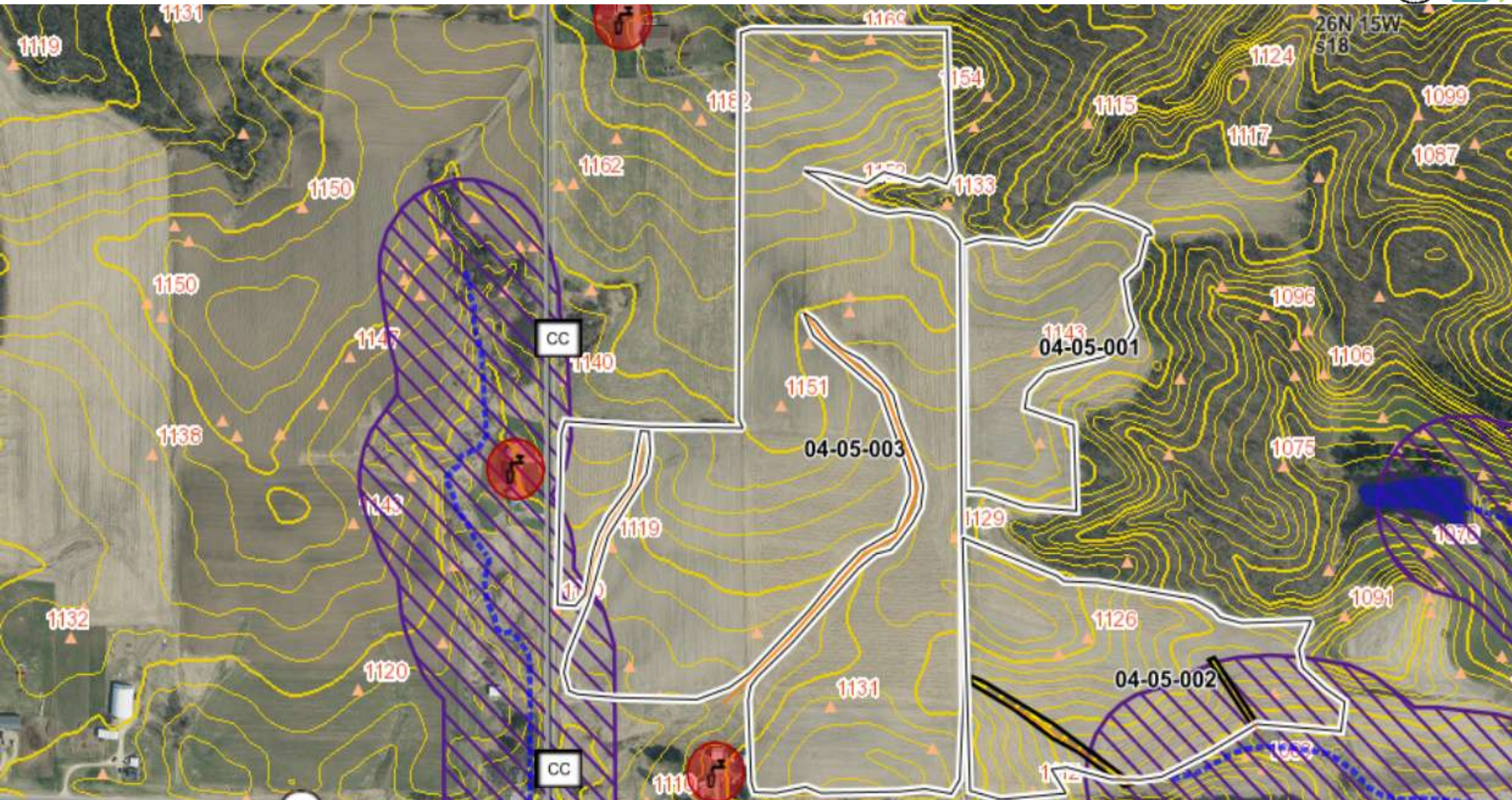
















- Intermittent Streams
- Waterbodies
- Counties
- Township/Range
- Roads
- Headland stacks
- Nutrient prohibited buffers
- Nutrient prohibited drawn areas
- Nutrient prohibited winter only
- Fields
- Grassed waterway
- Ditch
- Drinking well





- Intermittent Streams
- Waterbodies
- Counties
- Township/Range
- Roads
- Headland stacks
- Nutrient prohibited buffers
- Nutrient prohibited drawn areas
- Nutrient prohibited winter only
- Fields
- Grassed waterway
- Ditch
- Drinking well



-  SWQMA 300FT
  -  Perennial Streams
  -  Intermittent Streams
  -  Waterbodies
  -  Counties
  -  Township/Range
  -  Roads
  -  Not farmed
  -  Nutrient prohibited buffers
  -  Nutrient prohibited drawn areas
  -  Nutrient prohibited winter only
  -  Fields
  -  Grassed waterway
-  Drinking well

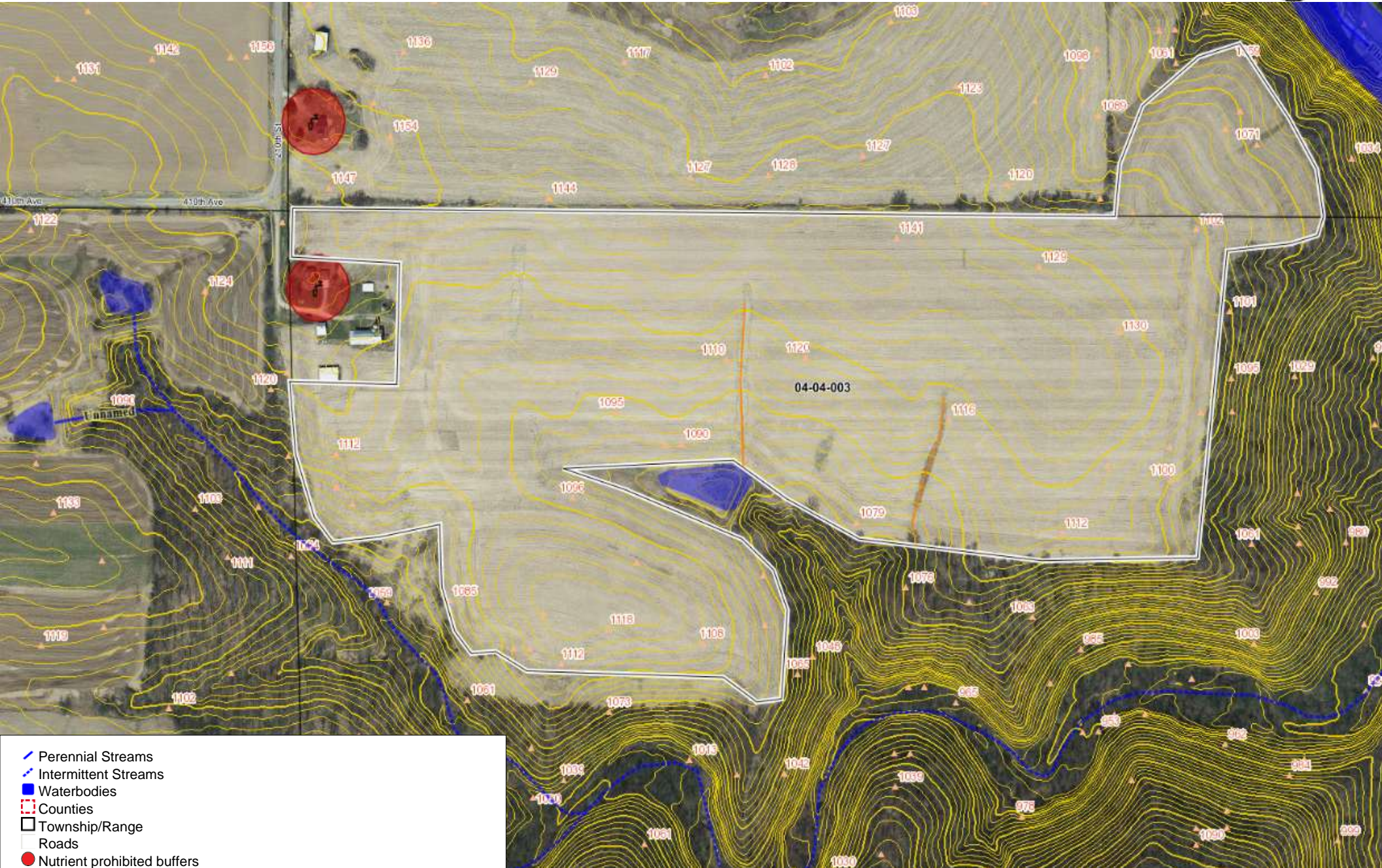




- Perennial Streams
- Intermittent Streams
- Waterbodies
- Counties
- Township/Range
- Roads
- Nutrient prohibited buffers
- Nutrient prohibited drawn areas
- Nutrient prohibited winter only
- Fields
- Drinking well



- Intermittent Streams
- Waterbodies
- Counties
- Township/Range
- Roads
- Nutrient prohibited buffers
- Nutrient prohibited drawn areas
- Nutrient prohibited winter only
- Fields
- Grassed waterway
- Ditch
- Drinking well

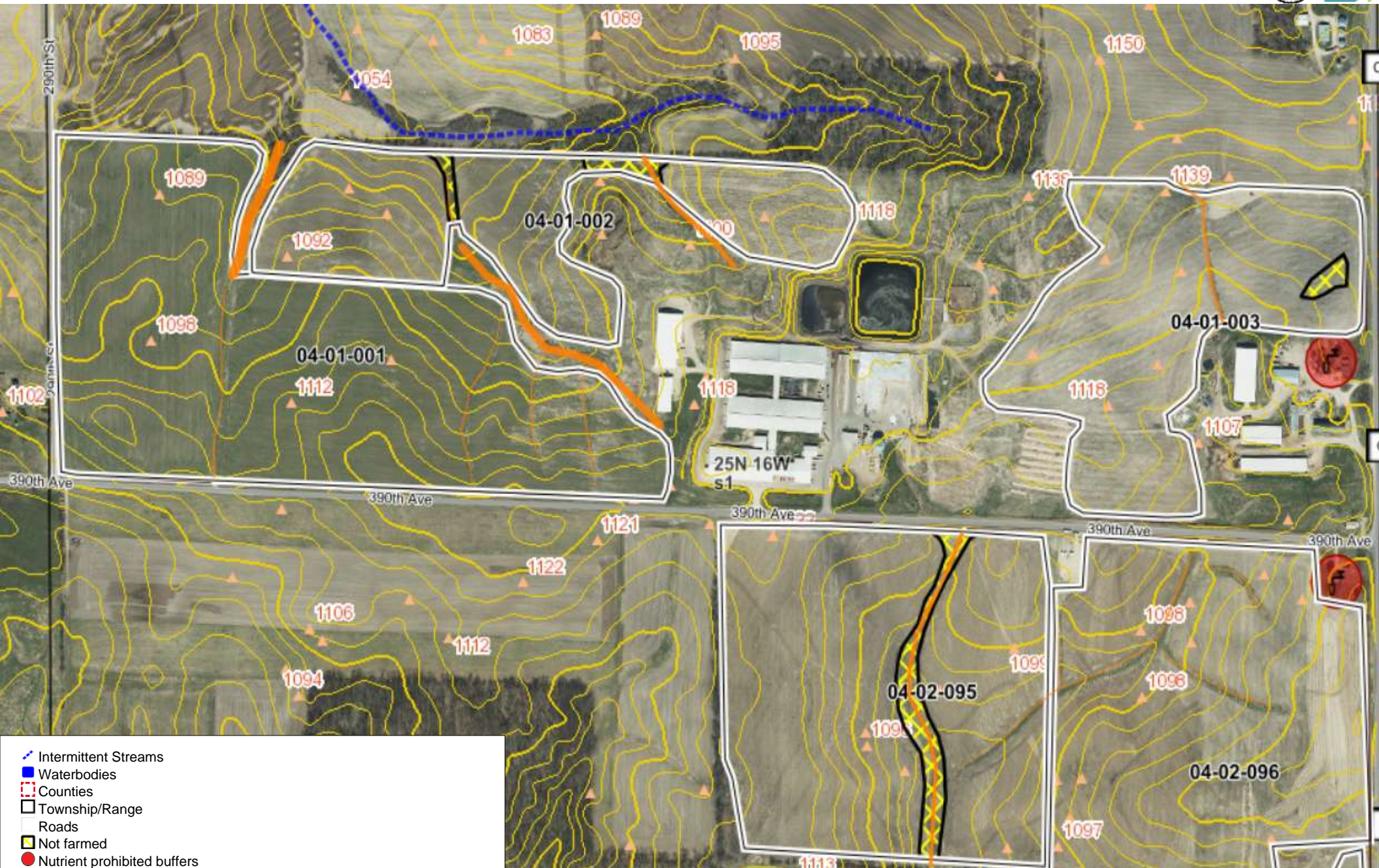


- Perennial Streams
- Intermittent Streams
- Waterbodies
- Counties
- Township/Range
- Roads
- Nutrient prohibited buffers
- Nutrient prohibited drawn areas
- Nutrient prohibited winter only
- Fields
- Grassed waterway
- Drinking well



# 25. 04-01-001 - 003

Farm: Son-Bow Farms, Inc, V20 Generated:1/19/2023, Crop year: 2022, Township Range Section:25N 16W s1



- Intermittent Streams
- Waterbodies
- Counties
- Township/Range
- Roads
- Not farmed
- Nutrient prohibited buffers
- Nutrient prohibited drawn areas
- Nutrient prohibited winter only
- Fields
- Grassed waterway
- Ditch
- Drinking well

# 26. 04-02-095 - 098

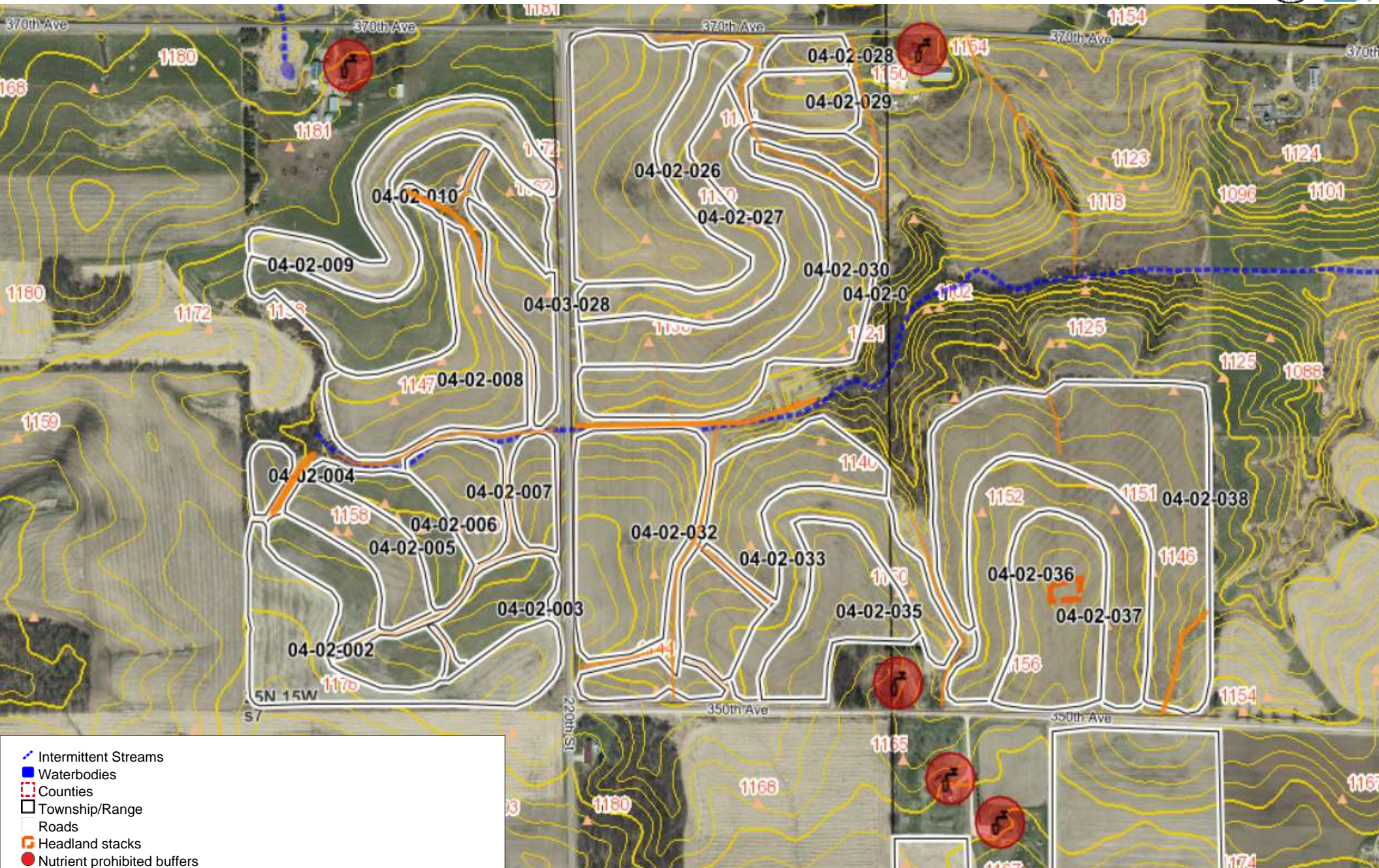
Farm: Son-Bow Farms, Inc, V20 Generated:1/19/2023, Crop year: 2022, Township Range Section:25N 16W s1



- Intermittent Streams
- Waterbodies
- Counties
- Township/Range
- Roads
- Not farmed
- Nutrient prohibited buffers
- Nutrient prohibited drawn areas
- Nutrient prohibited winter only
- Fields
- Grassed waterway
- Ditch
- Drinking well

# 27. 04-02-002 - 010, 04-02-026 - 038

Farm: Son-Bow Farms, Inc, V20 Generated:1/19/2023, Crop year: 2022, Township Range Section:25N 15W s7



- Intermittent Streams
- Waterbodies
- Counties
- Township/Range
- Roads
- Headland stacks
- Nutrient prohibited buffers
- Nutrient prohibited drawn areas
- Nutrient prohibited winter only
- Fields
- Grassed waterway
- Ditch
- Drinking well



- Intermittent Streams
- Waterbodies
- Counties
- Township/Range
- Roads
- Nutrient prohibited buffers
- Nutrient prohibited drawn areas
- Nutrient prohibited winter only
- Fields
- Grassed waterway
- Ditch
- Drinking well

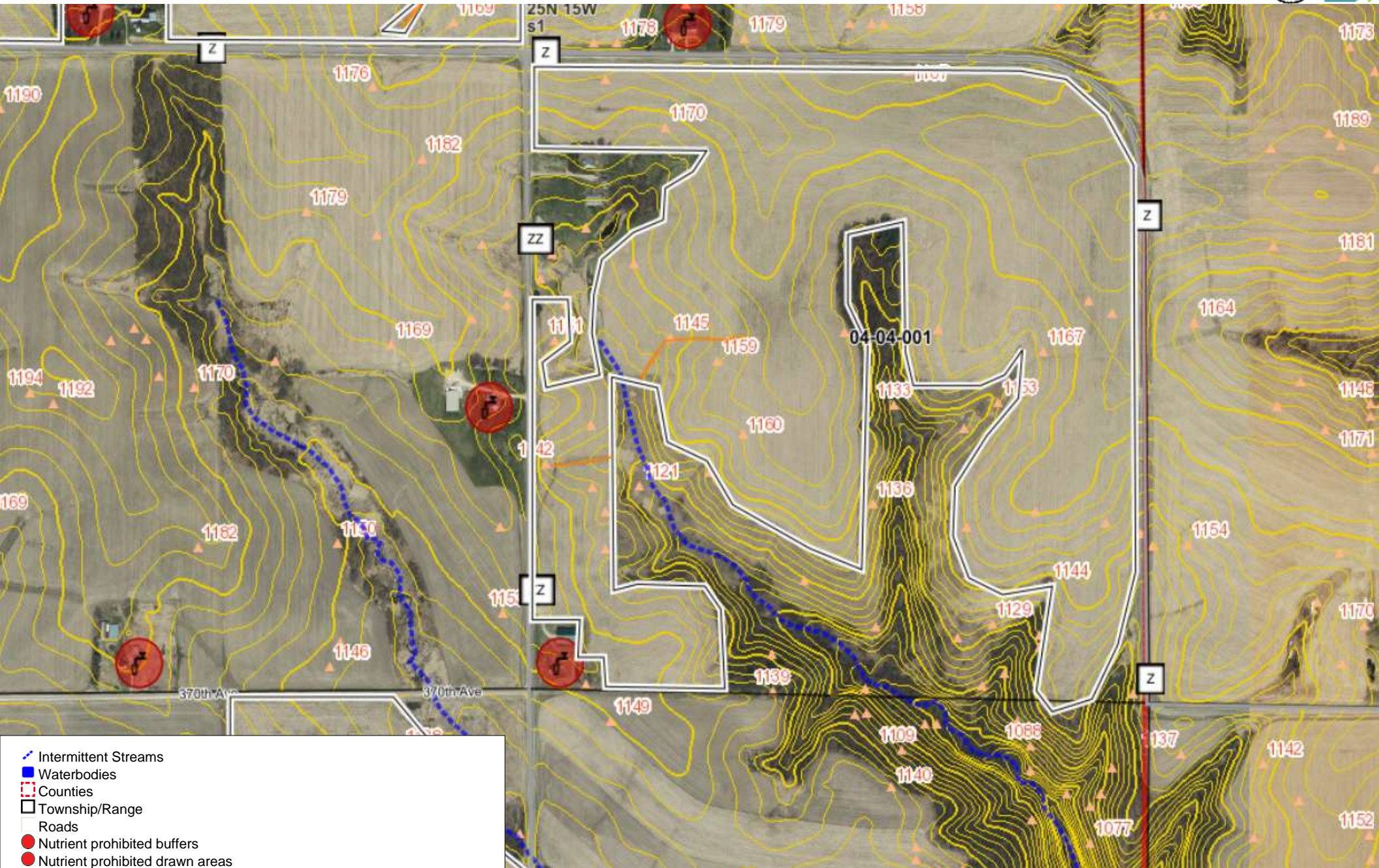


- Intermittent Streams
- Waterbodies
- Counties
- Township/Range
- Roads
- Nutrient prohibited buffers
- Nutrient prohibited drawn areas
- Nutrient prohibited winter only
- Fields
- Grassed waterway
- Drinking well



# 30. 04-04-001

Farm: Son-Bow Farms, Inc, V20 Generated:1/19/2023, Crop year: 2022, Township Range Section:25N 15W s1



- Intermittent Streams
- Waterbodies
- Counties
- Township/Range
- Roads
- Nutrient prohibited buffers
- Nutrient prohibited drawn areas
- Nutrient prohibited winter only
- Fields
- Grassed waterway
- Drinking well



- Intermittent Streams
- Waterbodies
- Counties
- Township/Range
- Roads
- Nutrient prohibited buffers
- Nutrient prohibited drawn areas
- Nutrient prohibited winter only
- Fields
- Drinking well



- Intermittent Streams
- Waterbodies
- Counties
- Township/Range
- Roads
- Nutrient prohibited buffers
- Nutrient prohibited drawn areas
- Nutrient prohibited winter only
- Fields
- Grassed waterway
- Drinking well



# 34. 04-04-011

Farm: Son-Bow Farms, Inc, V20 Generated:1/19/2023, Crop year: 2022, Township Range Section:25N 14W s29



- Intermittent Streams
- Waterbodies
- Counties
- Township/Range
- Roads
- Nutrient prohibited buffers
- Nutrient prohibited drawn areas
- Nutrient prohibited winter only
- Fields
- Grassed waterway
- Drinking well



- Perennial Streams
- Intermittent Streams
- Waterbodies
- Counties
- Township/Range
- Roads
- Nutrient prohibited buffers
- Nutrient prohibited drawn areas
- Nutrient prohibited winter only
- Fields
- Grassed waterway
- Drinking well



# 36. 04-04-015

Farm: Son-Bow Farms, Inc, V20 Generated:1/19/2023, Crop year: 2022, Township Range Section:24N 15W s1



- Intermittent Streams
- Waterbodies
- Counties
- Township/Range
- Roads
- Nutrient prohibited buffers
- Nutrient prohibited drawn areas
- Nutrient prohibited winter only
- Fields
- Grassed waterway
- Drinking well



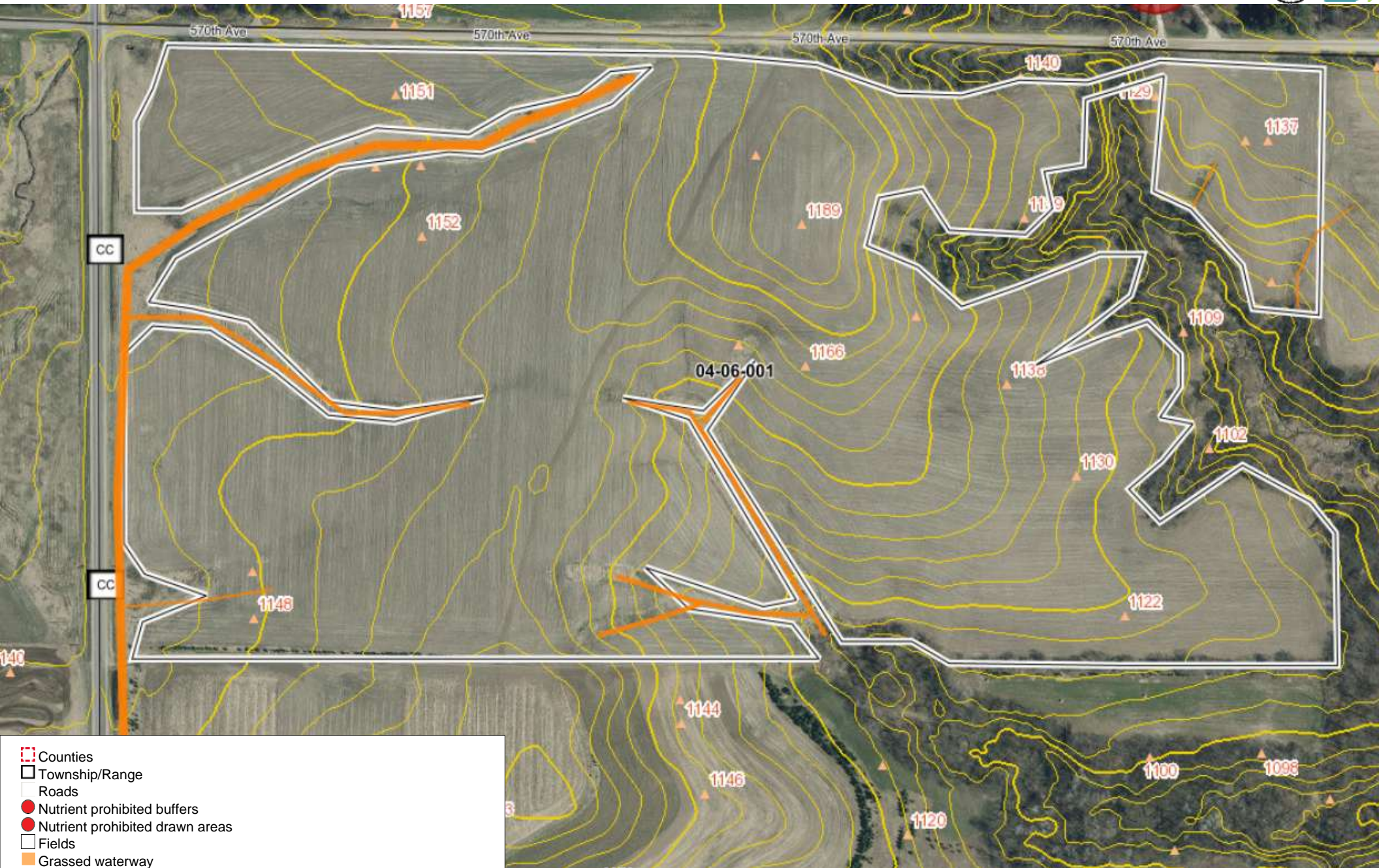
- Intermittent Streams
- Waterbodies
- Counties
- Township/Range
- Roads
- Nutrient prohibited buffers
- Nutrient prohibited drawn areas
- Nutrient prohibited winter only
- Fields
- Drinking well



- Intermittent Streams
- Waterbodies
- Counties
- Township/Range
- Roads
- Nutrient prohibited buffers
- Nutrient prohibited drawn areas
- Nutrient prohibited winter only
- Fields
- Grassed waterway
- Drinking well
- Tile inlet

# 39. 04-06-001

Farm: Ridge Breeze Dairy, V20 Generated:3/14/2023, Crop year: 2023, Township Range:26N 15W s18



- Counties
- Township/Range
- Roads
- Nutrient prohibited buffers
- Nutrient prohibited drawn areas
- Fields
- Grassed waterway

# 39. 04-08-007

Farm: Ridge Breeze Dairy, V20 Generated:5/1/2023, Crop year: 2023, Township Range Section:26N 15W s23



- Counties
- Township/Range
- Nutrient prohibited buffers
- Nutrient prohibited drawn areas
- Nutrient prohibited winter only
- Fields

# 40. 02-08-014 - 018

Farm: Ridge Breeze Dairy, V20 Generated:5/1/2023, Crop year: 2023, Township Range Section:25N 15W s6



- Intermittent Streams
- Waterbodies
- Counties
- Township/Range
- Roads
- Not farmed
- Nutrient prohibited buffers
- Nutrient prohibited drawn areas
- Fields
- Grassed waterway
- Ditch
- Drinking well



# 40. 04-06-002

Farm: Ridge Breeze Dairy, V20 Generated:3/14/2023, Crop year: 2023, Township Range Section:26N 15W s8



- Intermittent Streams
- Waterbodies
- Counties
- Township/Range
- Roads
- Nutrient prohibited buffers
- Nutrient prohibited drawn areas
- Fields
- Grassed waterway
- Drinking well

# 41. 04-06-003, 004

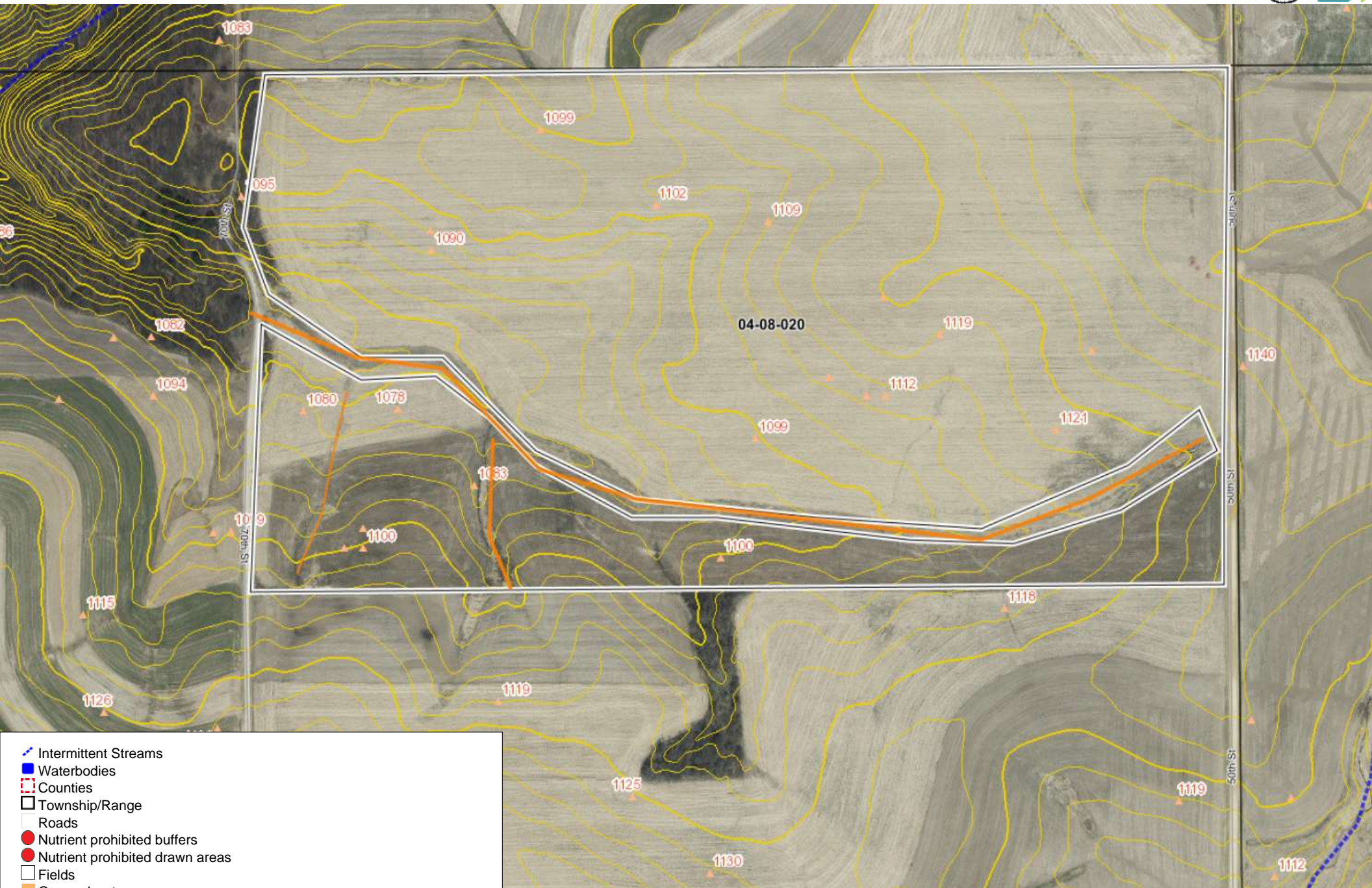
Farm: Ridge Breeze Dairy, V20 Generated:3/14/2023, Crop year: 2023, Township Range Section:26N 15W s5



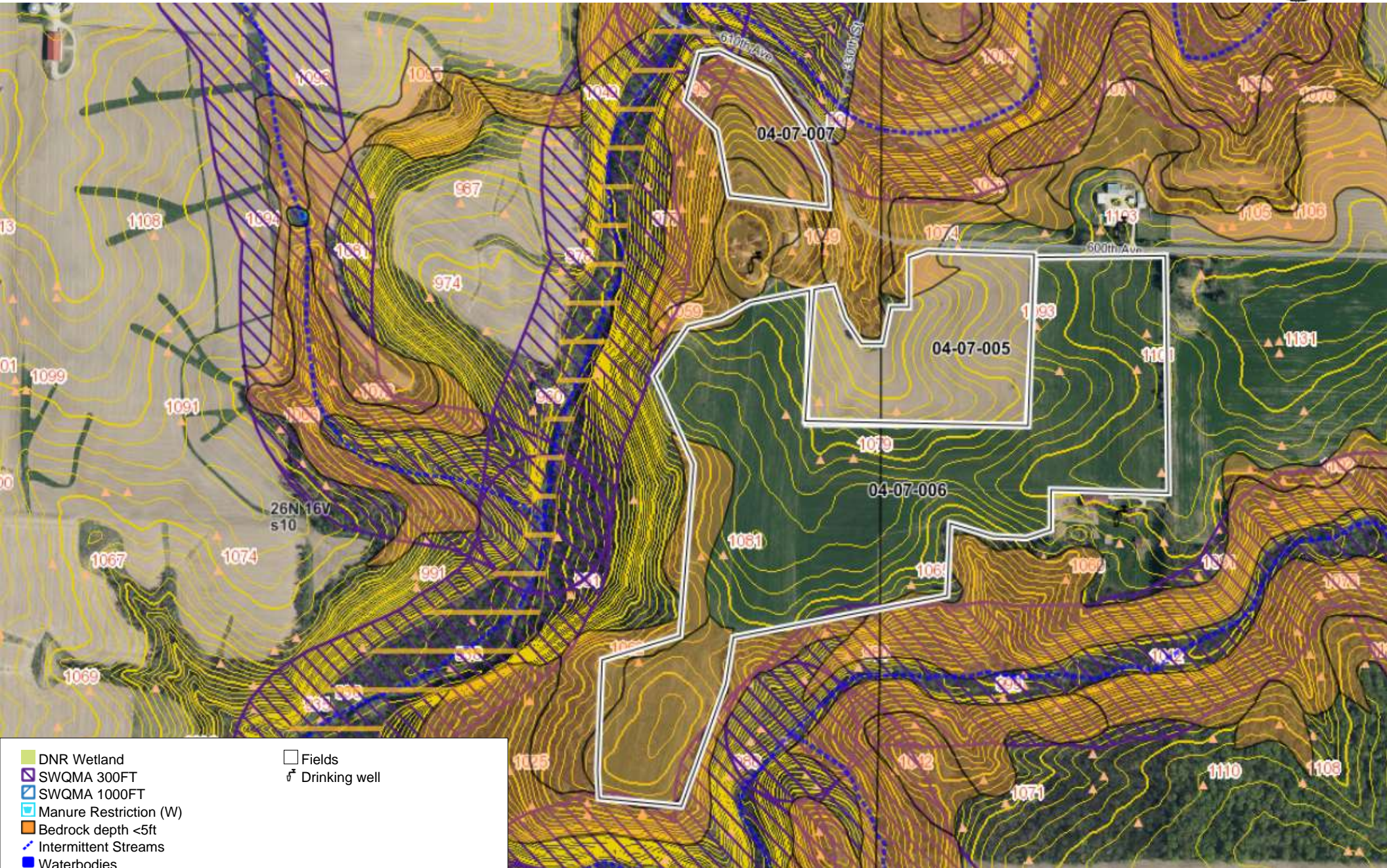
- DNR Wetland
- Intermittent Streams
- Waterbodies
- Counties
- Township/Range
- Roads
- Nutrient prohibited buffers
- Nutrient prohibited drawn areas
- Fields
- Grassed waterway







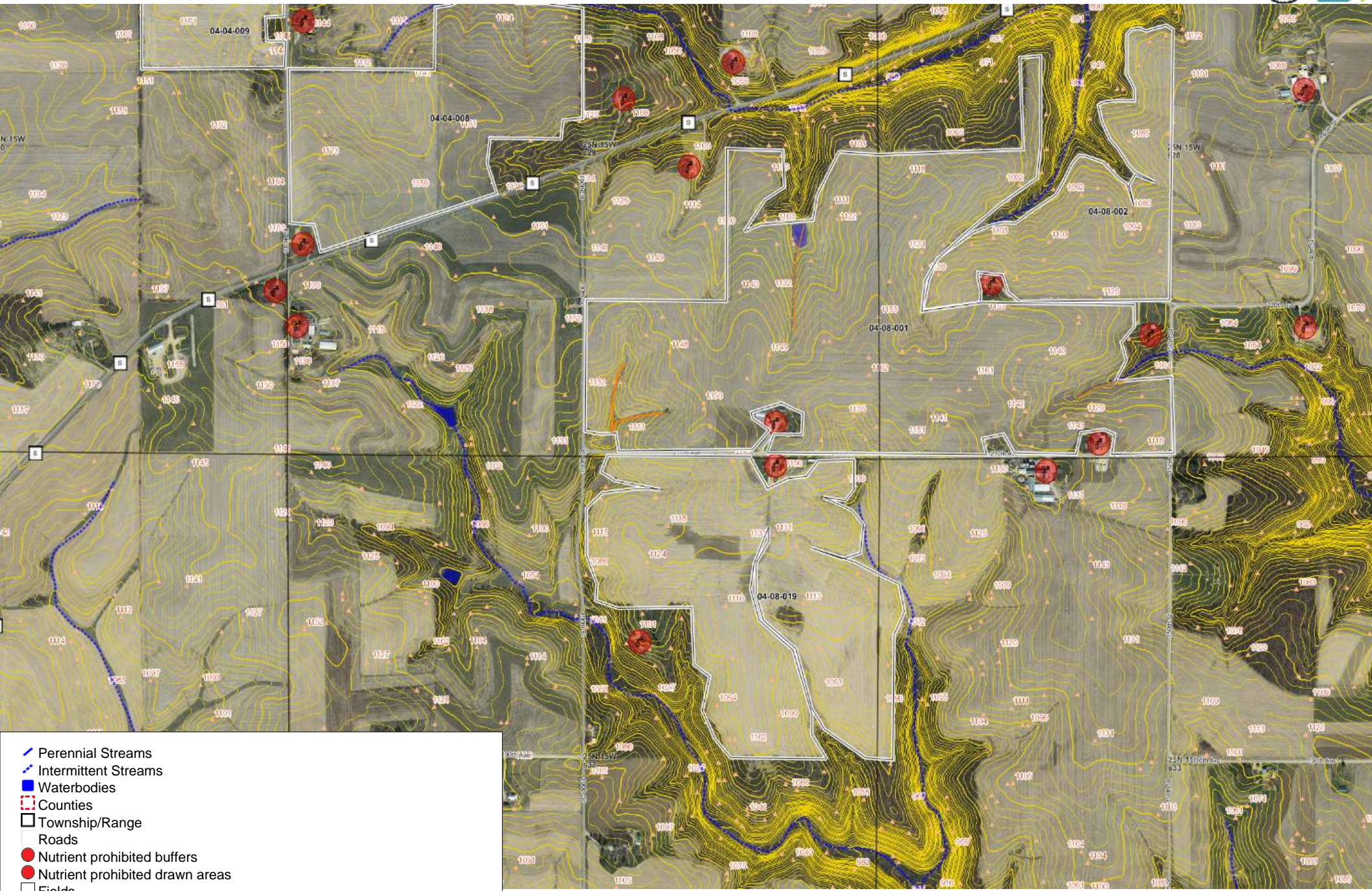
- Intermittent Streams
- Waterbodies
- Counties
- Township/Range
- Roads
- Nutrient prohibited buffers
- Nutrient prohibited drawn areas
- Fields
- Grassed waterway




- DNR Wetland
- SWQMA 300FT
- SWQMA 1000FT
- Manure Restriction (W)
- Bedrock depth <5ft
- Intermittent Streams
- Waterbodies
- Counties
- Township/Range
- Roads
- P - High Permeability
- W - Wet <12" to Watertable
- 0-2 ft
- Fields
- Drinking well

# 43. 04-08-001, 002, 019

Farm: Ridge Breeze Dairy, V20 Generated:5/1/2023, Crop year: 2023, Township Range Section:25N 15W s29

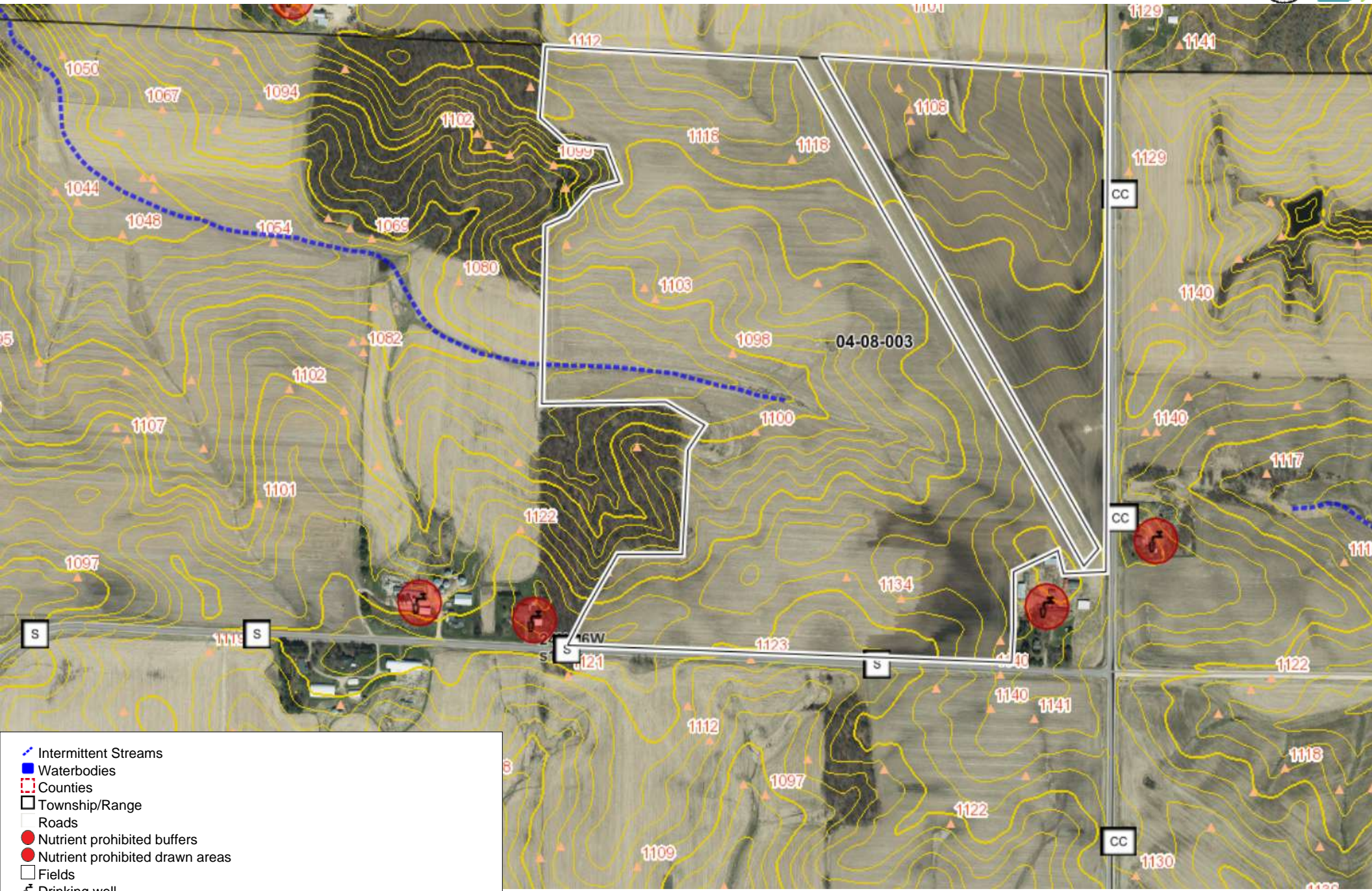


- Perennial Streams
- Intermittent Streams
- Waterbodies
- Counties
- Township/Range
- Roads
- Nutrient prohibited buffers
- Nutrient prohibited drawn areas
- Fields
- Grassed waterway
- Drinking well



- Intermittent Streams
- Waterbodies
- Counties
- Township/Range
- Roads
- Nutrient prohibited buffers
- Nutrient prohibited drawn areas
- Fields
- Grassed waterway
- Drinking well





- Intermittent Streams
- Waterbodies
- Counties
- Township/Range
- Roads
- Nutrient prohibited buffers
- Nutrient prohibited drawn areas
- Fields
- Drinking well

# 46. 04-08-023

Farm: Ridge Breeze Dairy, V20 Generated:5/1/2023, Crop year: 2023, Township Range Section:25N 15W s31



- Intermittent Streams
- Waterbodies
- Counties
- Township/Range
- Roads
- Nutrient prohibited buffers
- Nutrient prohibited drawn areas
- Fields
- Grassed waterway
- Drinking well





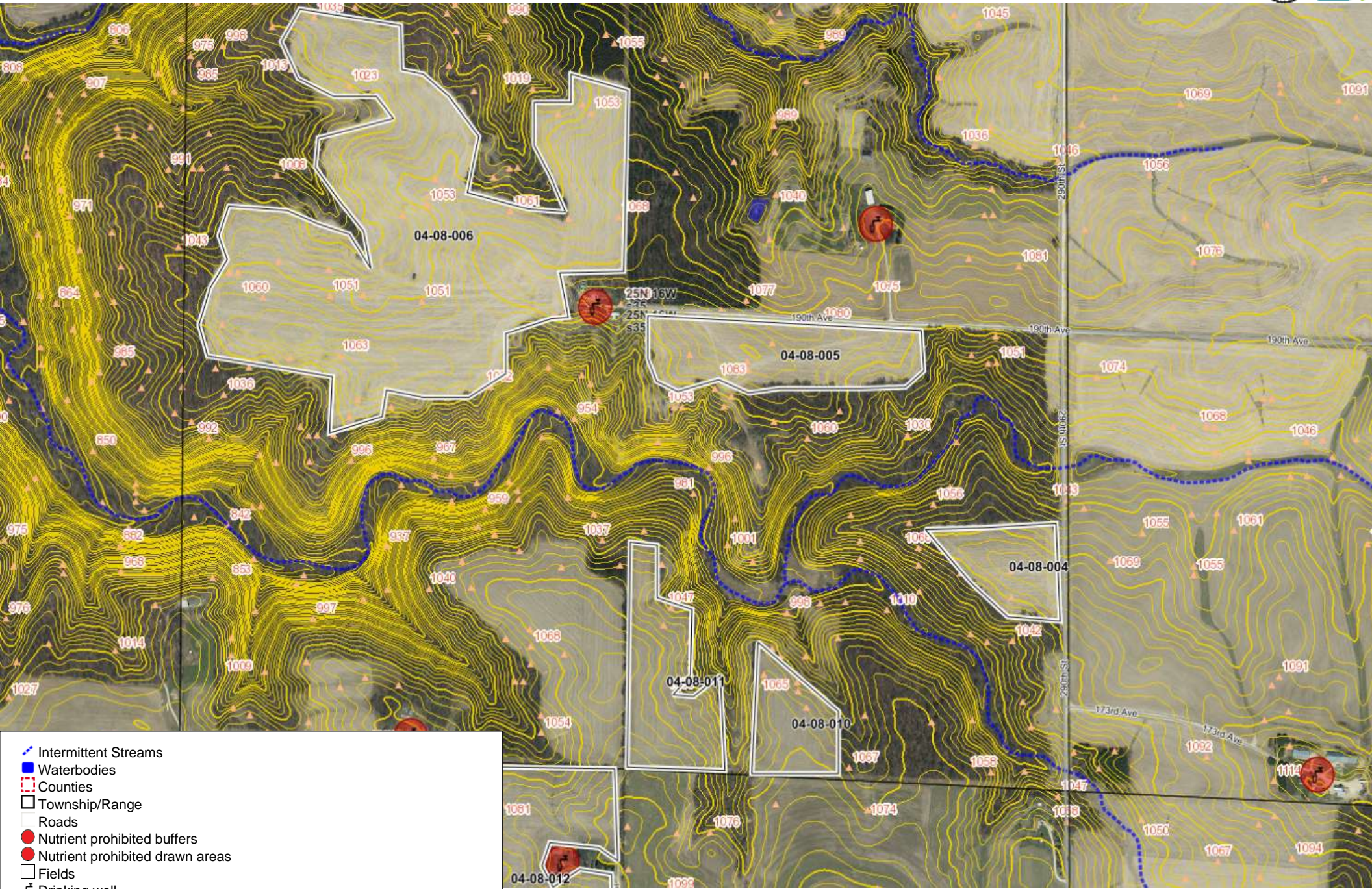
- Intermittent Streams
- Waterbodies
- Counties
- Township/Range
- Roads
- Nutrient prohibited buffers
- Nutrient prohibited drawn areas
- Fields
- Grassed waterway
- Drinking well

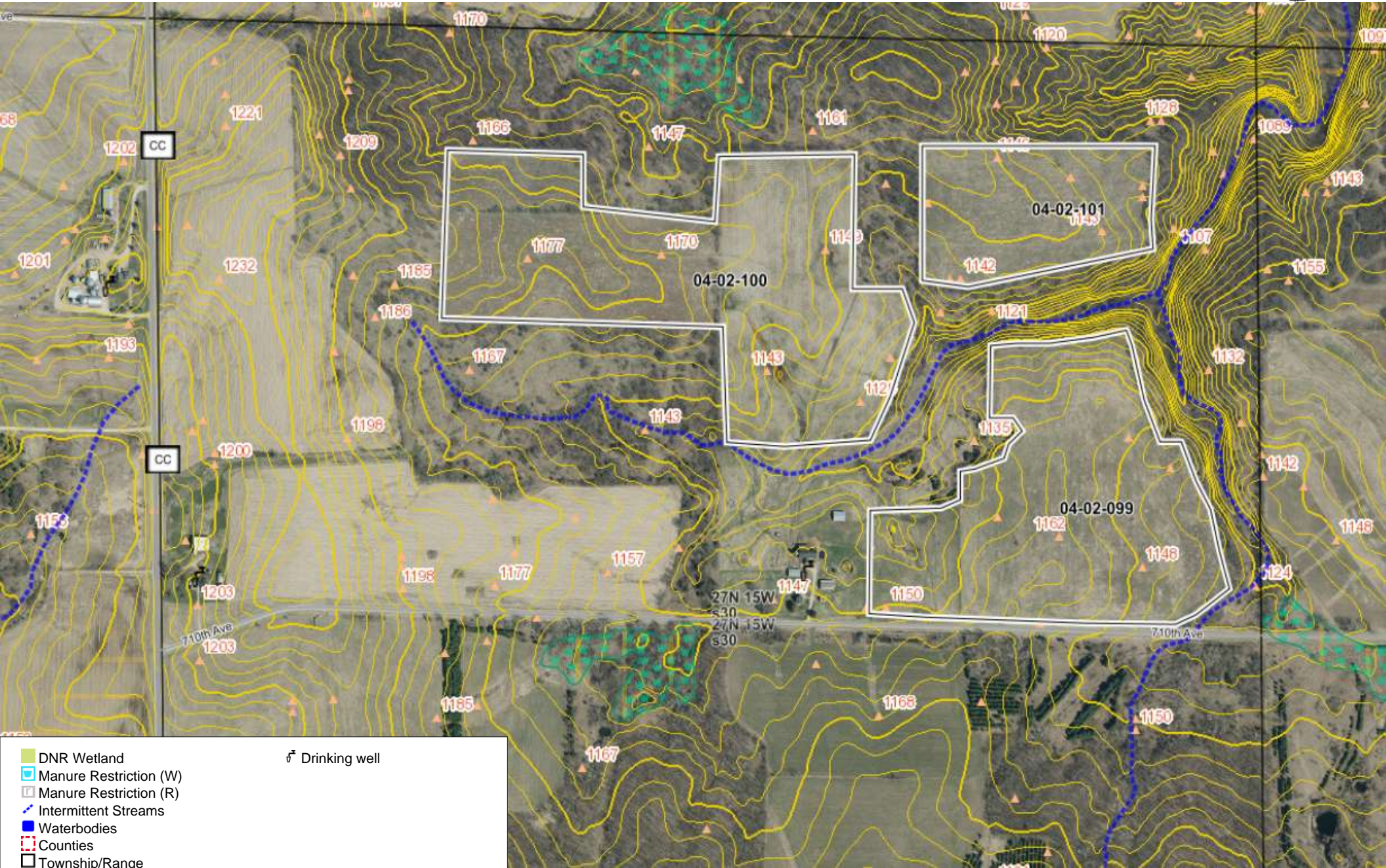
# 49. 04-08-021, 022

Farm: Ridge Breeze Dairy, V20 Generated:5/8/2023, Crop year: 2023, Township Range Section:23N 15W s6



- DNR Wetland
- Intermittent Streams
- Waterbodies
- Counties
- Township/Range
- Roads
- Nutrient prohibited buffers
- Nutrient prohibited drawn areas
- Fields
- Grassed waterway
- Drinking well





- DNR Wetland
- Manure Restriction (W)
- Manure Restriction (R)
- Intermittent Streams
- Waterbodies
- Counties
- Township/Range
- Roads
- P - High Permeability
- W - Wet <12" to Watertable
- 0-2 ft
- Fields
- Grassed waterway

Drinking well

# 57. 04-10-001

Farm: Ridge Breeze Dairy, V20 Generated:9/15/2023, Crop year: 2023, Township Range Section:27N 17W s24



- Perennial Streams
- Intermittent Streams
- Waterbodies
- Counties
- Township/Range
- Roads
- Nutrient prohibited buffers
- Nutrient prohibited drawn areas
- Fields
- Grassed waterway
- Drinking well





- Perennial Streams
- Intermittent Streams
- Waterbodies
- Counties
- Township/Range
- Roads
- Nutrient prohibited buffers
- Nutrient prohibited drawn areas
- Fields
- Grassed waterway
- Drinking well



- Perennial Streams
- Intermittent Streams
- Waterbodies
- Counties
- Township/Range
- Roads
- Nutrient prohibited buffers
- Nutrient prohibited drawn areas
- Fields
- Grassed waterway
- Drinking well

# 60. 04-10-003, 038-040

Farm: Ridge Breeze Dairy, V20 Generated:9/15/2023, Crop year: 2023, Township Range Section:26N 18W s7



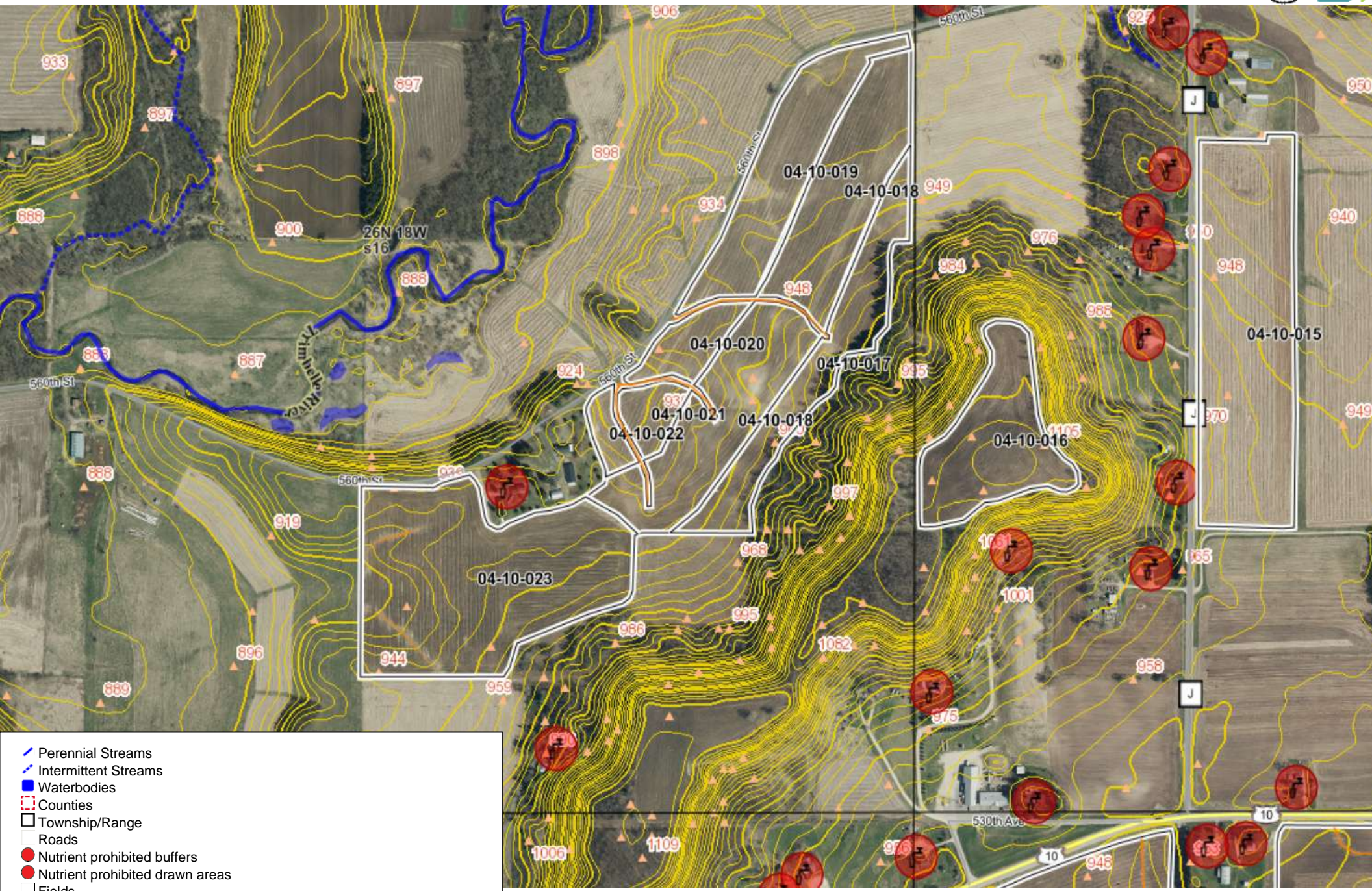
- Intermittent Streams
- Waterbodies
- Counties
- Township/Range
- Roads
- Nutrient prohibited buffers
- Nutrient prohibited drawn areas
- Fields
- Grassed waterway
- Drinking well



- Intermittent Streams
- Waterbodies
- Counties
- Township/Range
- Roads
- Nutrient prohibited buffers
- Nutrient prohibited drawn areas
- Fields
- Drinking well

# 62. 04-10-015 - 023

Farm: Ridge Breeze Dairy, V20 Generated:9/15/2023, Crop year: 2023, Township Range Section:26N 18W s16



- Perennial Streams
- Intermittent Streams
- Waterbodies
- Counties
- Township/Range
- Roads
- Nutrient prohibited buffers
- Nutrient prohibited drawn areas
- Fields
- Grassed waterway
- Drinking well

# 63. 04-10-010 - 014

Farm: Ridge Breeze Dairy, V20 Generated:9/15/2023, Crop year: 2023, Township Range Section:26N 18W s14



- Intermittent Streams
- Waterbodies
- Counties
- Township/Range
- Roads
- Nutrient prohibited buffers
- Nutrient prohibited drawn areas
- Fields
- Grassed waterway
- Drinking well

# 64. 04-10-028 - 031

Farm: Ridge Breeze Dairy, V20 Generated:9/15/2023, Crop year: 2023, Township Range Section:26N 18W s22



- Intermittent Streams
- Waterbodies
- Counties
- Township/Range
- Roads
- Nutrient prohibited buffers
- Nutrient prohibited drawn areas
- Fields
- Grassed waterway
- Drinking well

# 65. 04-10-024 - 027

Farm: Ridge Breeze Dairy, V20 Generated:9/15/2023, Crop year: 2023, Township Range Section:26N 18W s22



- Perennial Streams
- Intermittent Streams
- Waterbodies
- Counties
- Township/Range
- Roads
- Nutrient prohibited buffers
- Nutrient prohibited drawn areas
- Fields
- Grassed waterway
- Drinking well

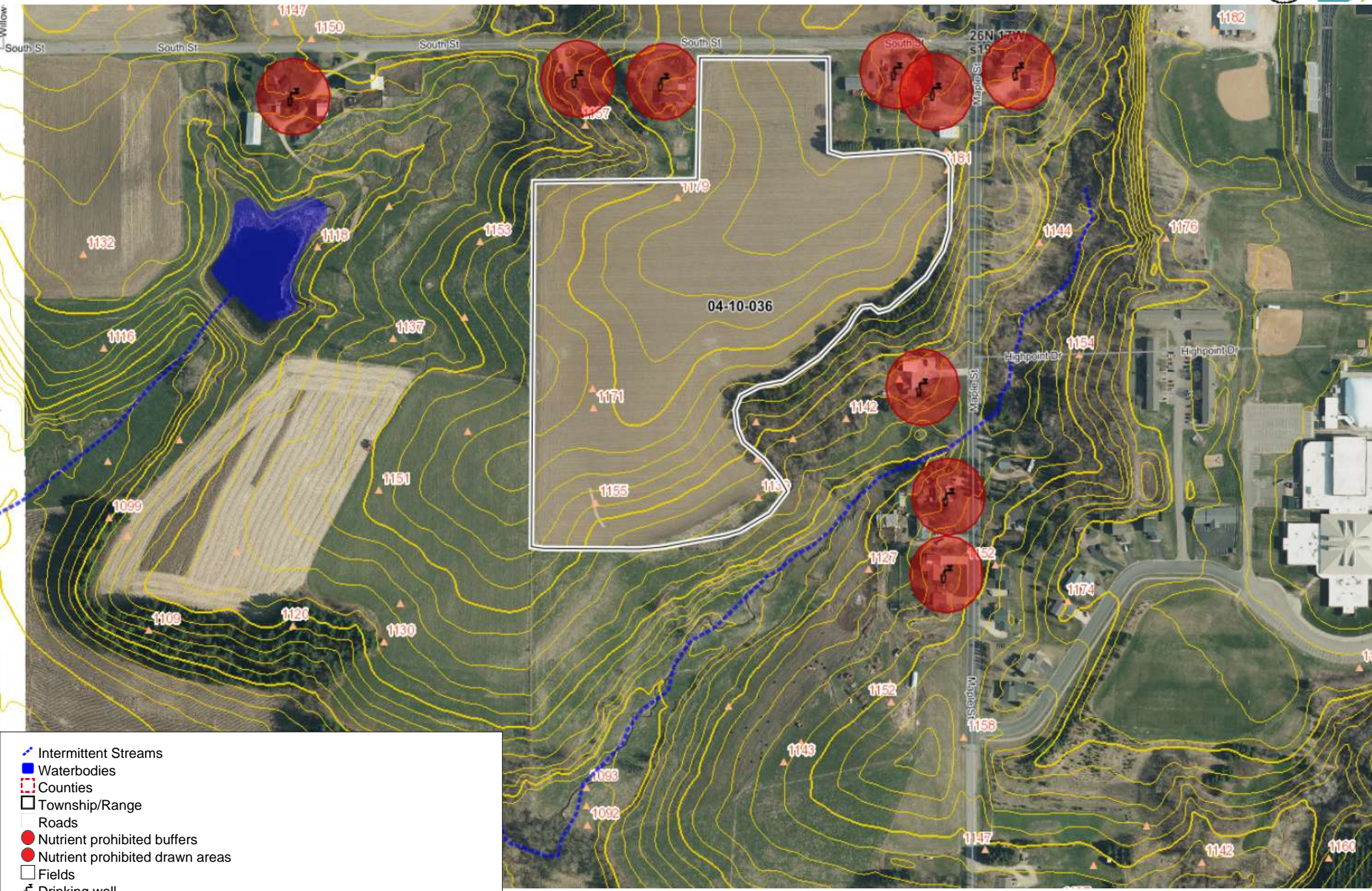


# 66. 04-10-032 - 035

Farm: Ridge Breeze Dairy, V20 Generated:9/15/2023, Crop year: 2023, Township Range Section:26N 18W s24



- Intermittent Streams
- Waterbodies
- Counties
- Township/Range
- Roads
- Nutrient prohibited buffers
- Nutrient prohibited drawn areas
- Fields
- Grassed waterway
- Drinking well







- Perennial Streams
- Intermittent Streams
- Waterbodies
- Counties
- Township/Range
- Roads
- Nutrient prohibited buffers
- Nutrient prohibited drawn areas
- Fields
- Drinking well



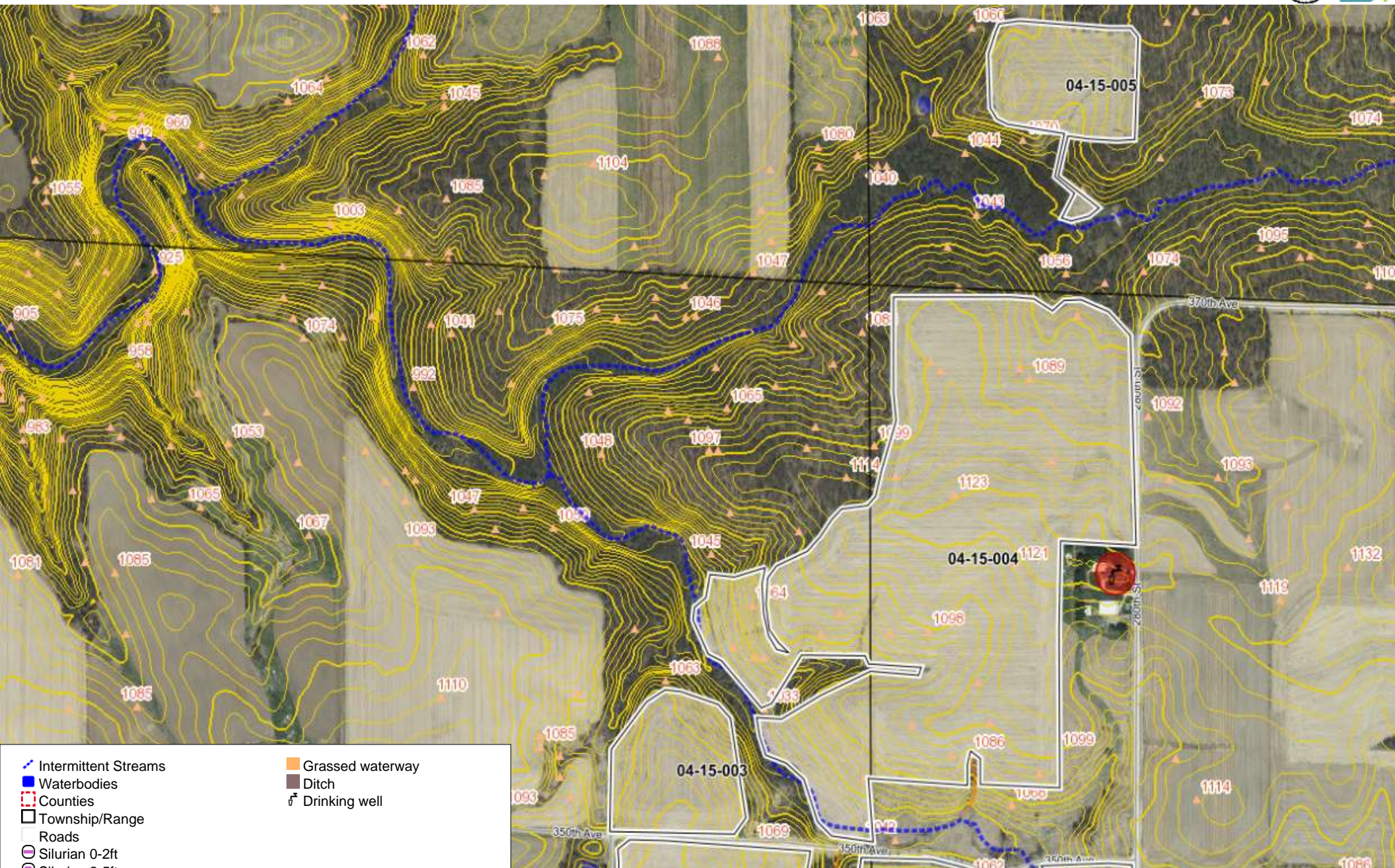
- DNR Wetland
- Perennial Streams
- Intermittent Streams
- Waterbodies
- HUC 12 Watershed
- Counties
- Township/Range
- Roads
- Fields
- Grassed waterway
- Drinking well

# 70. 04-15-001 - 002

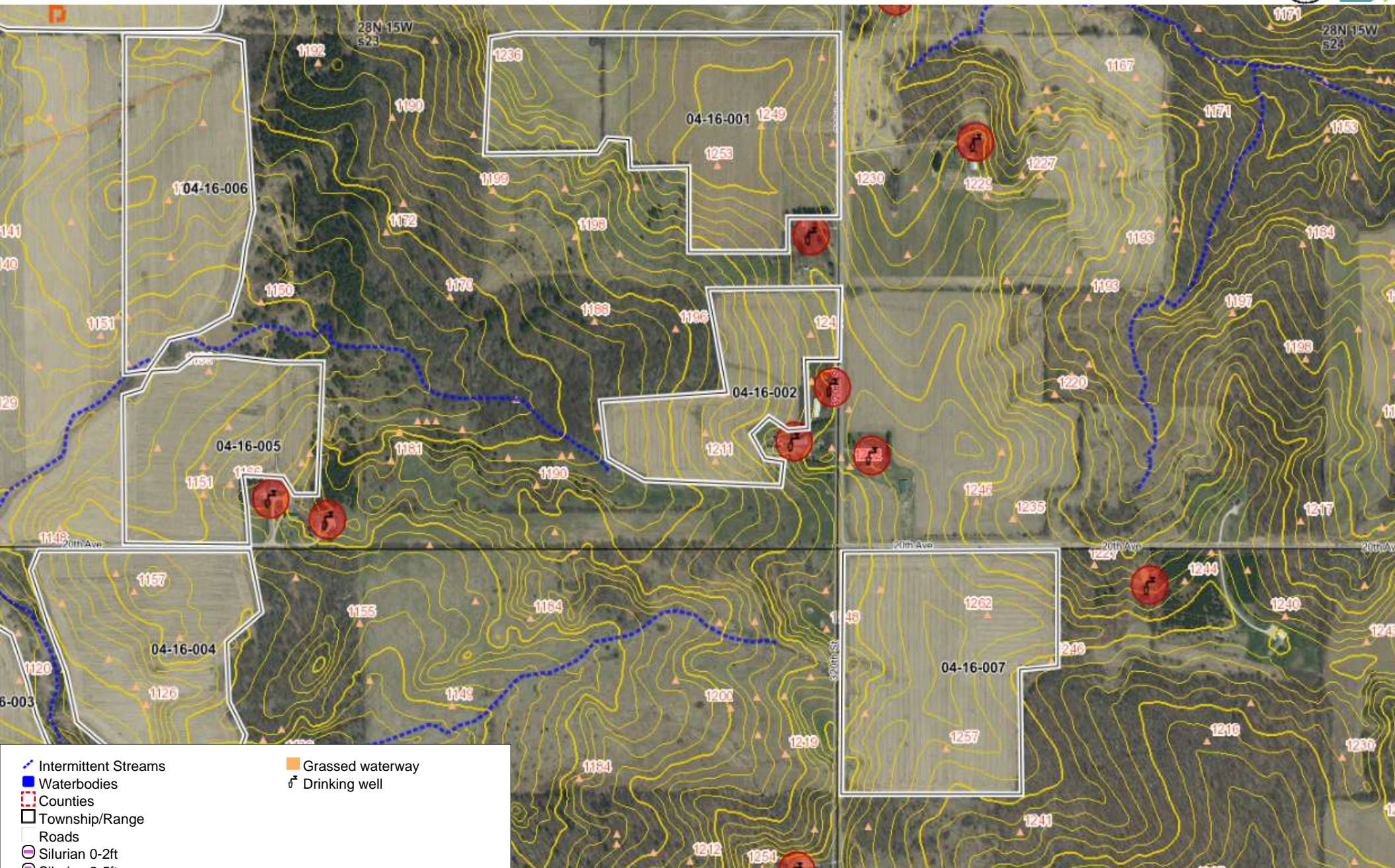
Farm: Ridge Breeze Dairy, V20 Generated:1/1/2024, Crop year: 2020, Township Range Section:25N 16W s12



- Counties
- Township/Range
- Roads
- Tile lines
- Nutrient prohibited buffers
- Nutrient prohibited drawn areas
- Nutrient prohibited winter only
- Fields
- Grassed waterway
- Drinking well
- Tile inlet

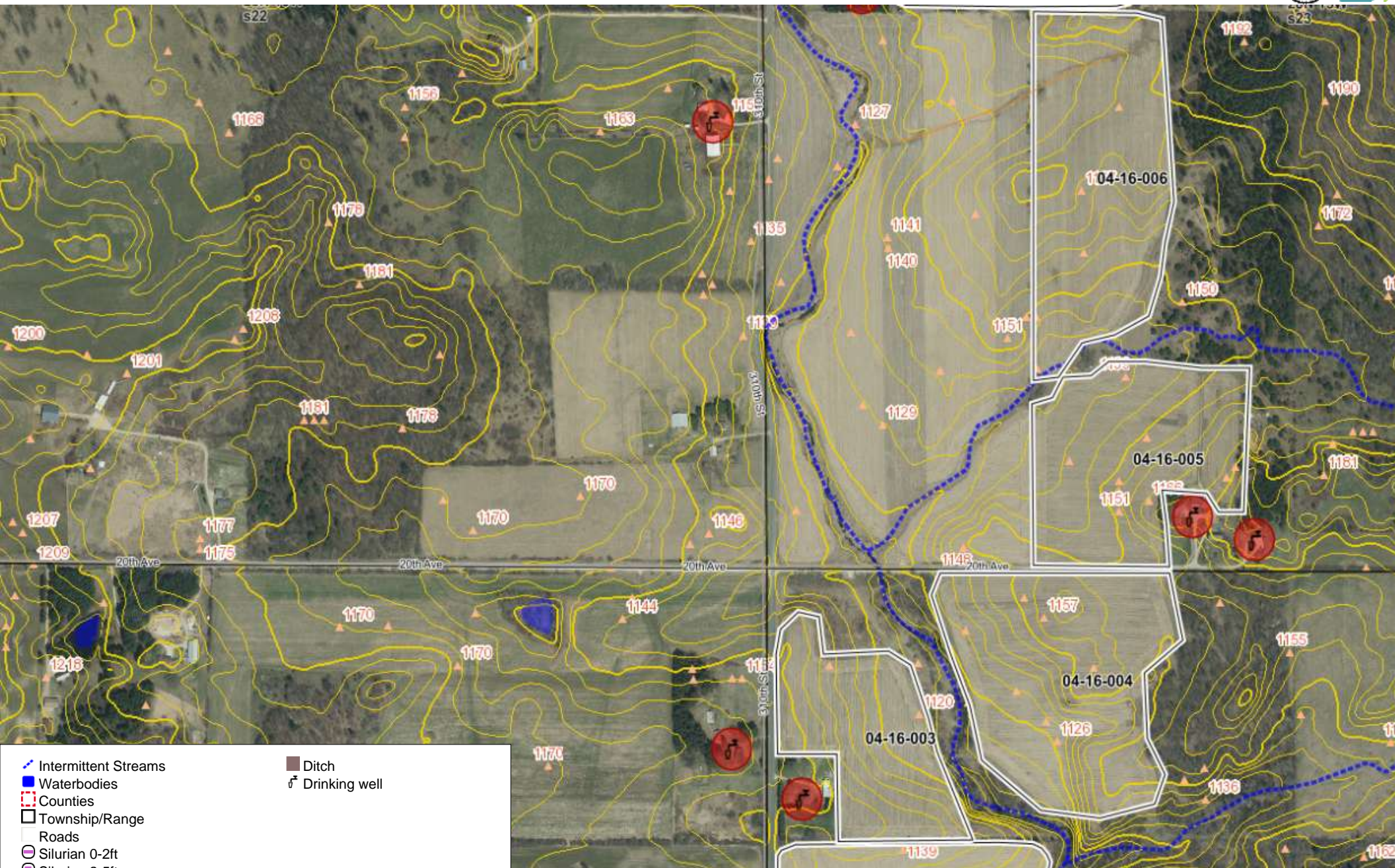


- Intermittent Streams
- Waterbodies
- Counties
- Township/Range
- Roads
- Silurian 0-2ft
- Silurian 2-5ft
- 5-20 ft to Silurian (16 ft. Door County only)
- 0-2 ft
- Not farmed
- Nutrient prohibited buffers
- Nutrient prohibited drawn areas
- Fields
- Grassed waterway
- Ditch
- Drinking well



- Intermittent Streams
- Waterbodies
- Counties
- Township/Range
- Roads
- Silurian 0-2ft
- Silurian 2-5ft
- 5-20 ft to Silurian (16 ft. Door County only)
- 0-2 ft
- Headland stacks
- Nutrient prohibited buffers
- Nutrient prohibited drawn areas
- Fields
- Grassed waterway
- Drinking well





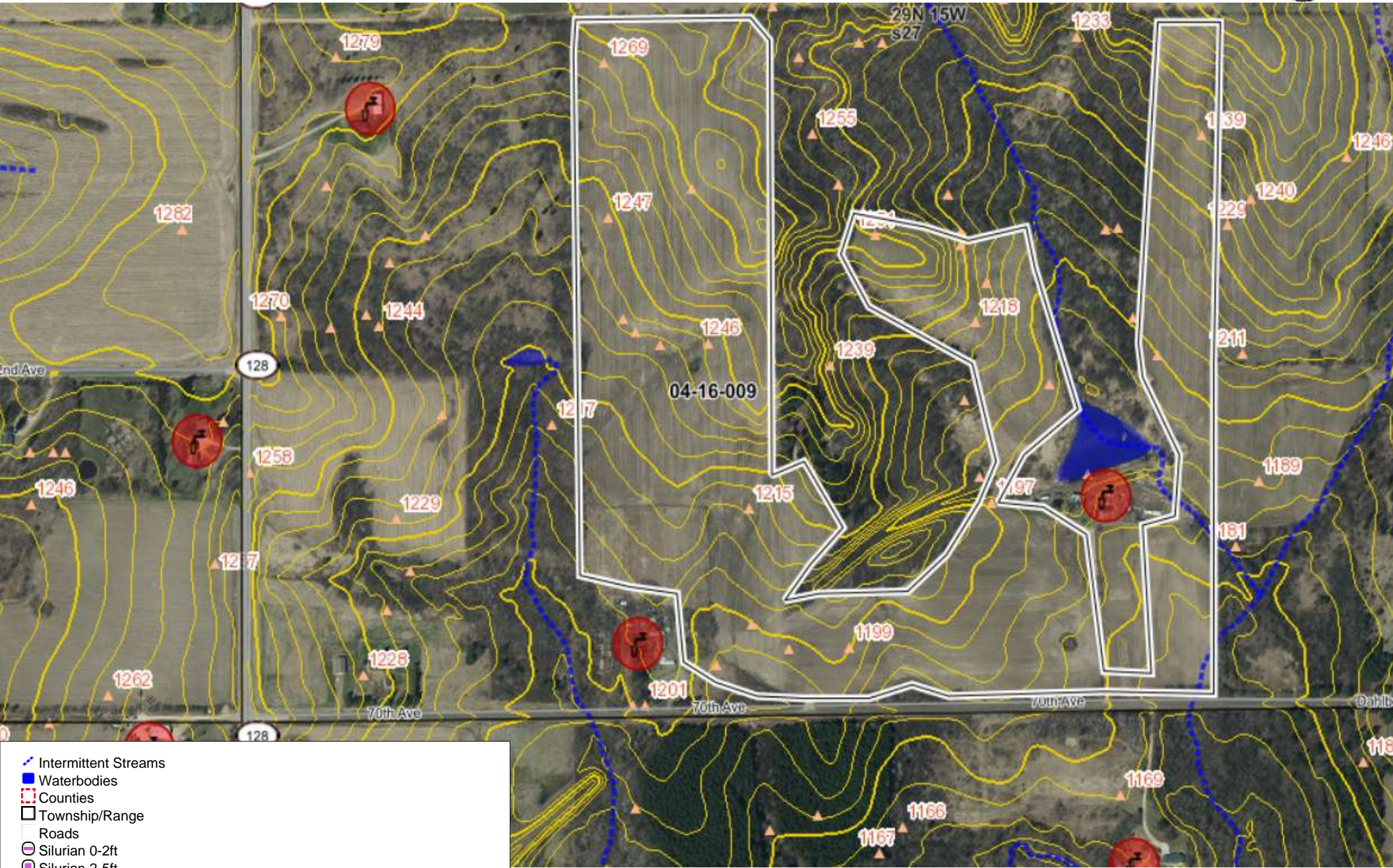
- Intermittent Streams
- Waterbodies
- Counties
- Township/Range
- Roads
- Silurian 0-2ft
- Silurian 2-5ft
- 5-20 ft to Silurian (16 ft. Door County only)
- 0-2 ft
- Nutrient prohibited buffers
- Nutrient prohibited drawn areas
- Fields
- Grassed waterway
- Ditch
- Drinking well



- Intermittent Streams
- Waterbodies
- Counties
- Township/Range
- Roads
- Silurian 0-2ft
- Silurian 2-5ft
- 5-20 ft to Silurian (16 ft. Door County only)
- 0-2 ft
- Nutrient prohibited buffers
- Nutrient prohibited drawn areas
- Fields
- Grassed waterway
- Drinking well

# 75. 04-16-009


Farm: Ridge Breeze Dairy, V20 Generated:1/1/2024, Crop year: 2020, Township Range Section:29N 15W s27



- Intermittent Streams
- Waterbodies
- Counties
- Township/Range
- Roads
- Silurian 0-2ft
- Silurian 2-5ft
- 5-20 ft to Silurian (16 ft. Door County only)
- 0-2 ft
- Nutrient prohibited buffers
- Nutrient prohibited drawn areas
- Fields
- Drinking well



- Counties
- Township/Range
- Roads
- Nutrient prohibited buffers
- Nutrient prohibited drawn areas
- Nutrient prohibited winter only
- Fields
- Grassed waterway
- Drinking well



- Perennial Streams
- Intermittent Streams
- Waterbodies
- Counties
- Township/Range
- Roads
- Nutrient prohibited buffers
- Nutrient prohibited drawn areas
- Fields
- Grassed waterway
- Drinking well



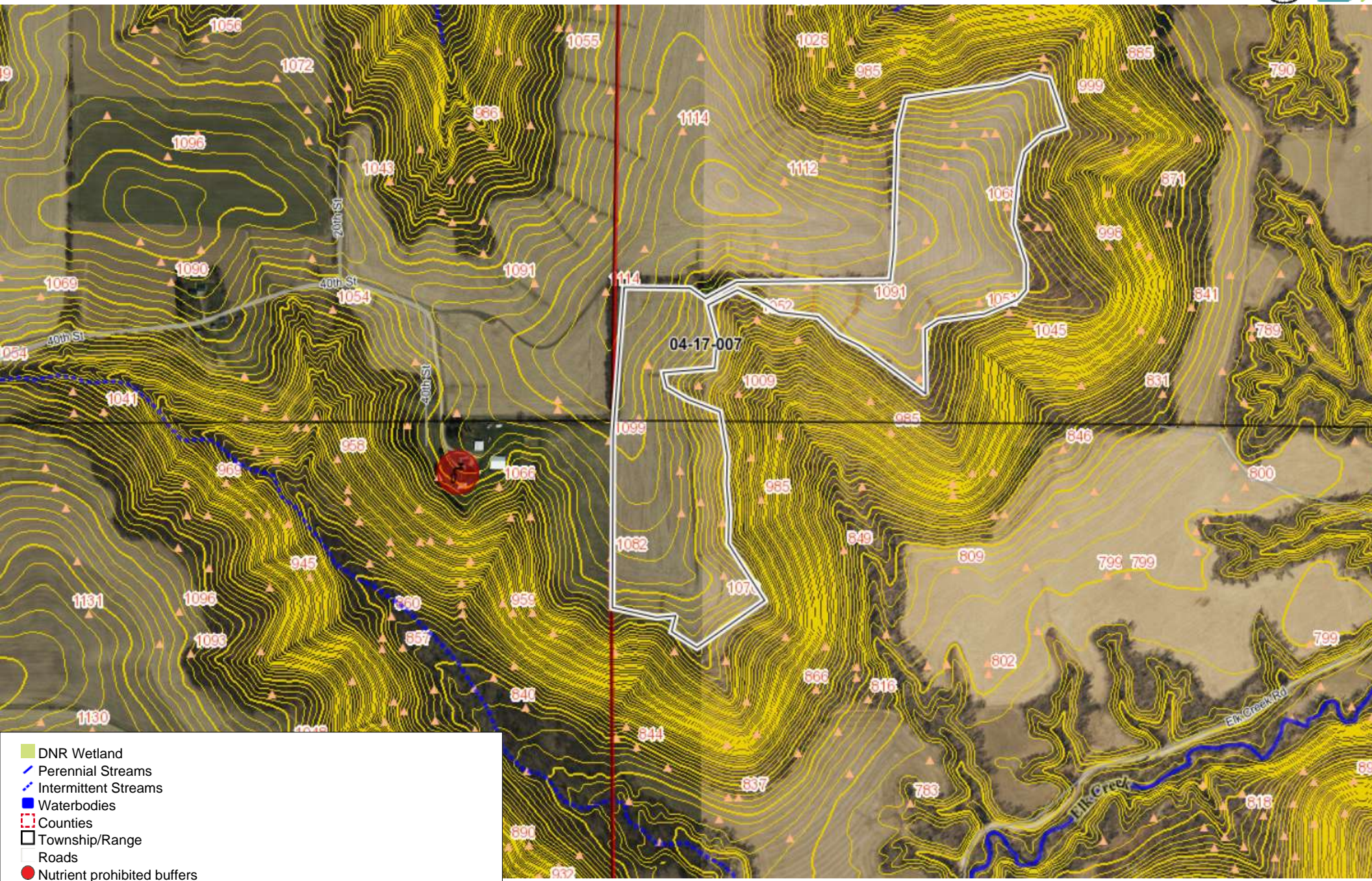
- Intermittent Streams
- Waterbodies
- Counties
- Township/Range
- Roads
- Nutrient prohibited buffers
- Nutrient prohibited drawn areas
- Fields
- Drinking well



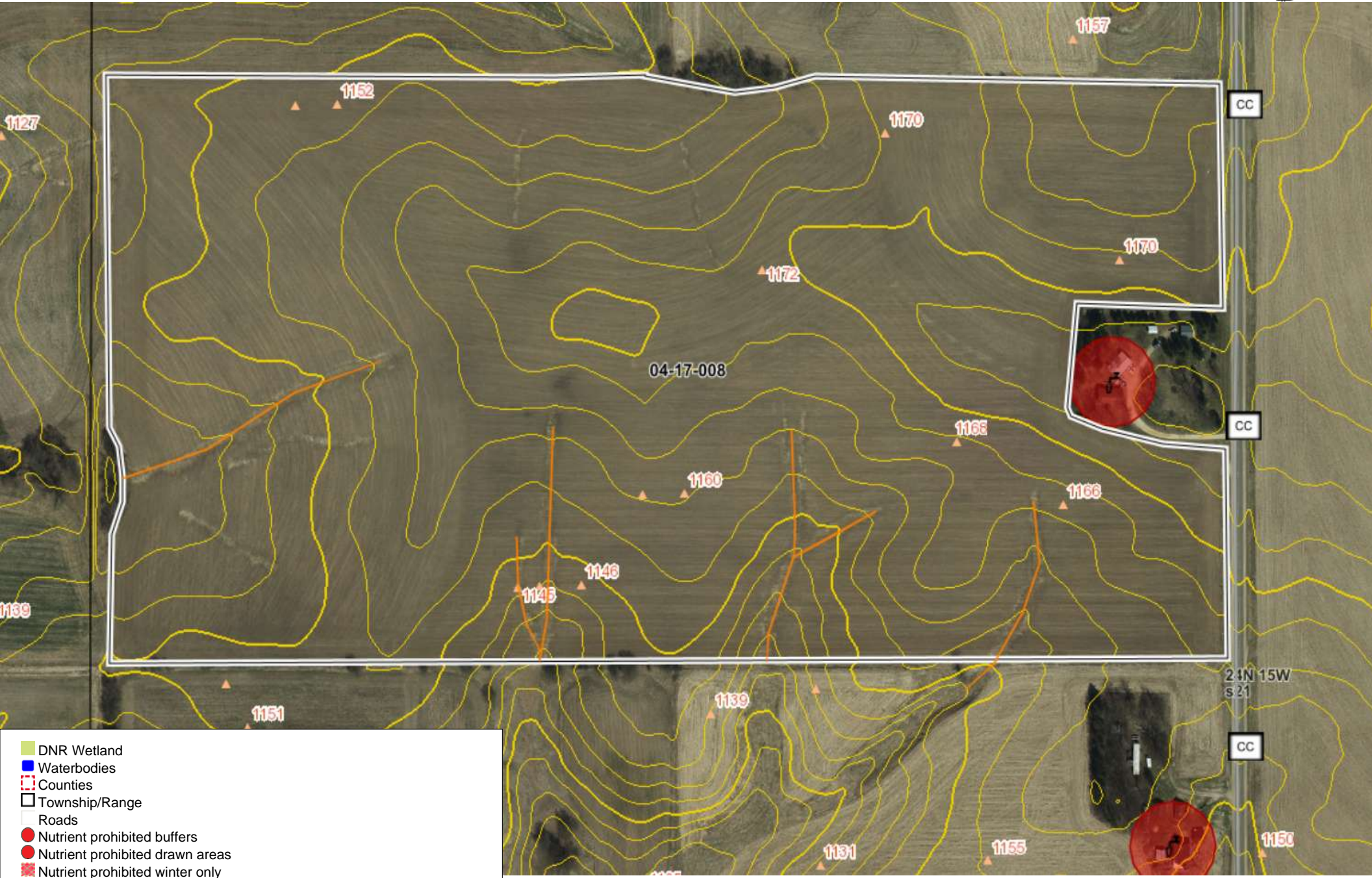
- Intermittent Streams
- Waterbodies
- Counties
- Township/Range
- Roads
- Nutrient prohibited buffers
- Nutrient prohibited drawn areas
- Fields
- Drinking well





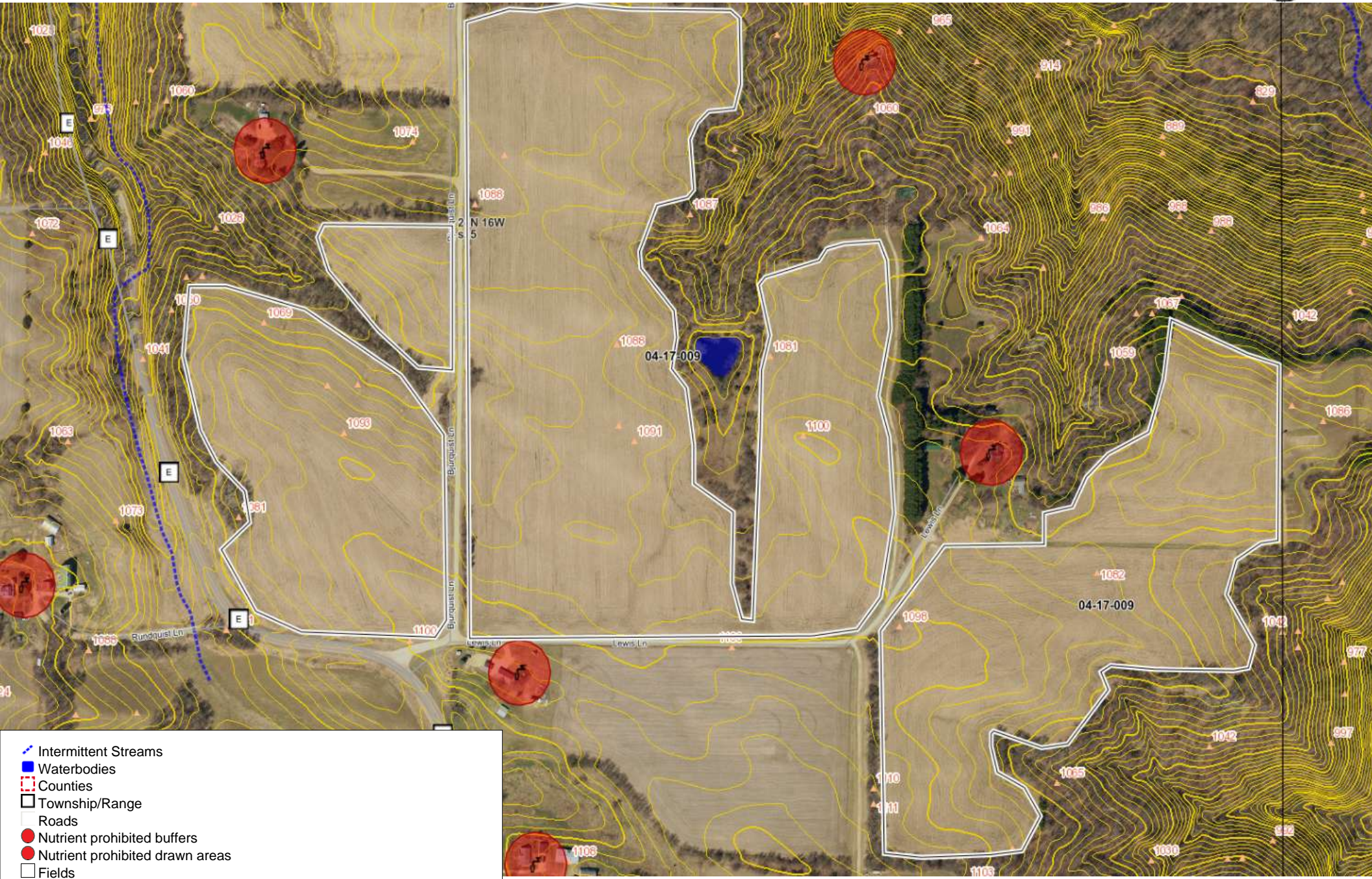


- DNR Wetland
- Perennial Streams
- Intermittent Streams
- Waterbodies
- Counties
- Township/Range
- Roads
- Nutrient prohibited buffers
- Nutrient prohibited drawn areas
- Nutrient prohibited winter only
- Fields
- Grassed waterway
- Drinking well



- DNR Wetland
- Waterbodies
- Counties
- Township/Range
- Roads
- Nutrient prohibited buffers
- Nutrient prohibited drawn areas
- Nutrient prohibited winter only
- Fields
- Grassed waterway
- Drinking well

24N 15W  
s 21



- Intermittent Streams
- Waterbodies
- Counties
- Township/Range
- Roads
- Nutrient prohibited buffers
- Nutrient prohibited drawn areas
- Fields
- Drinking wells